

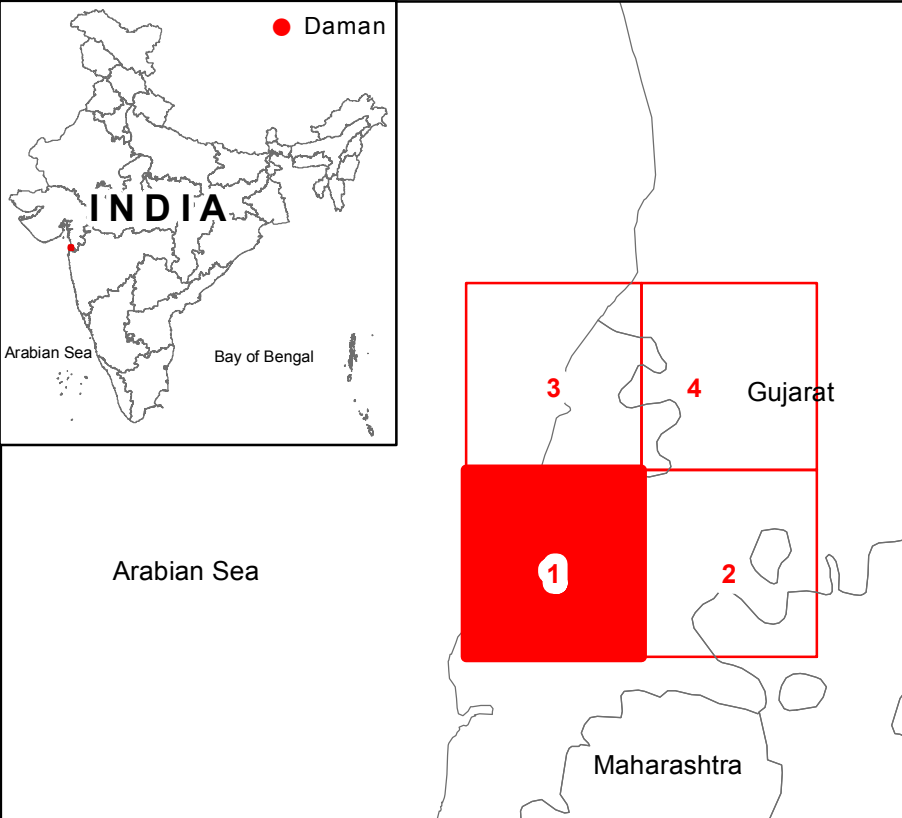
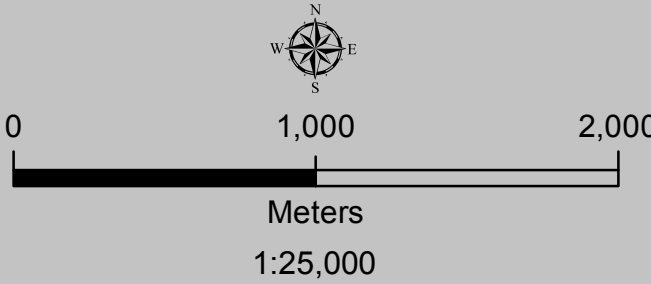
DRAFT COASTAL ZONE MANAGEMENT PLAN DAMAN & DIU
DAMAN DISTRICT

Sheet No: F 43 S 15 / SW

Edition - 2: August, 2022

Projection :- UTM Datum :- WGS 1984

Map No. : DD 01



- Legend**
- Lighthouse
 - Fish Landing Centre
 - High Tide Line
 - National Highway
 - Road
 - Low Tide Line
 - Breakwater or Jetty
 - Survey Plots
 - Village Boundary
 - Fish Breeding Area
 - Fishing Village Boundary
 - Municipal/Urban Area
 - State/Union Territory Boundary

CRZ Lines & Boundary

- 50 m CRZ Line - NDZ for CRZ IIIA
- 200 m CRZ Line - NDZ for CRZ IIIB
- Hazard Line
- CRZ Boundary (500m Line, 50m for Bay, 50m or width of the creek whichever is less along the tidal influenced water bodies and 50m Mangrove Buffer Zone)

CRZ CATEGORY
CRZ - I

- CRZ - IA
- 50 m Mangrove Buffer Zone (CRZ - IA)
- CRZ - IB

CRZ - II

- CRZ - II

CRZ - III

- No Development Zone
- 50 to 500m from HTL - CRZ IIIA
- 200 to 500m from HTL - CRZ IIIB

CRZ - IV

- CRZ - IVA (upto 12 NM)
- CRZ - IVB

NOTE

- 1) CRZ I areas are further classified on Land Use map and CZMP map shall be used along with Coastal Land Use map.
- 2) 50m Mangrove Buffer Zone is provided for both Government land and Private land

DATA SOURCE

- I) National Centre for Sustainable Coastal Management
 - 1) HTL
 - 3) CRZ Categories and Lines
 - 4) Infrastructure facilities such as Lighthouse, Road, Breakwater or Jetty
- II) Survey of India
 - 1) Hazard Line
- III) Daman & Diu Administration
 - 1) Administrative Boundaries, 2) Infrastructure facilities such as Fish Landing Centre, Fish Breeding Area

ABBREVIATIONS

- CRZ : Coastal Regulation Zone
- NDZ : No Development Zone
- ESA : Ecologically Sensitive Area

Updated During 2019 - 2022

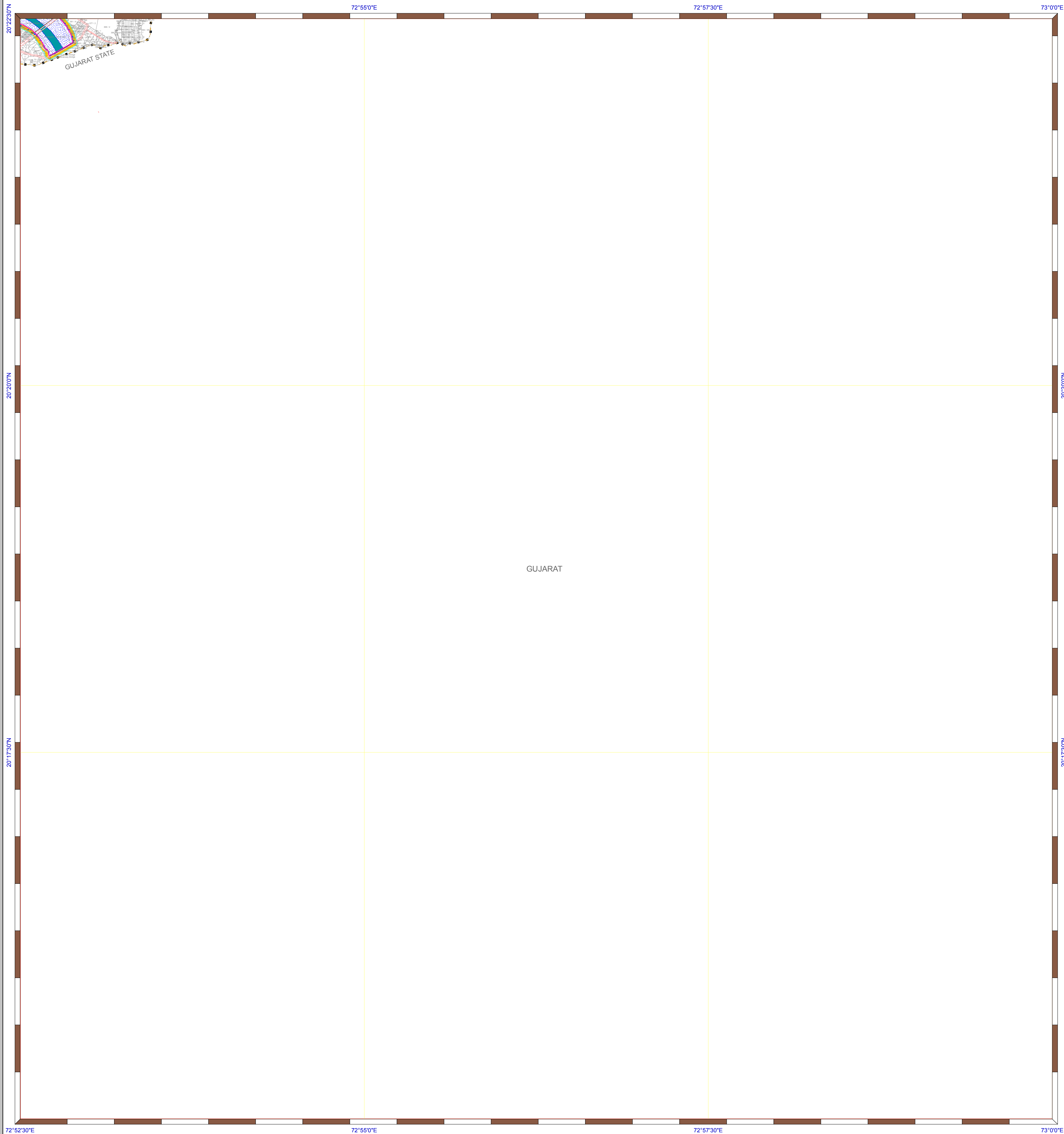
PREPARED AS PER COASTAL REGULATION ZONE NOTIFICATION, 2019

Scrutinized by	Certified by	Concurred by	Approved by

Prepared by

National Centre for Sustainable Coastal Management
(Ministry of Environment, Forest & Climate Change)
Chennai - 600 025


सत्यमेव जयते
U.T. Administration of Daman and Diu
Daman & Diu Coastal Zone Management Authority



DRAFT COASTAL ZONE MANAGEMENT PLAN DAMAN & DIU
DAMAN DISTRICT

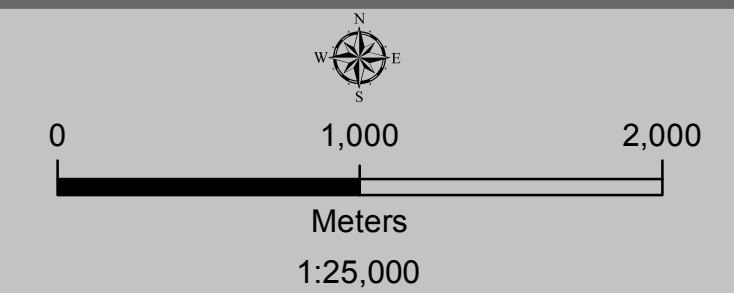
Sheet No: F 43 S 15 / SE

Edition - 2: August, 2022














Projection :- UTM

Datum :- WGS 1984

Map No. : DD 02



Legend




-  Lighthouse
 Fish Landing Centre
 High Tide Line
 National Highway
 Road
 Low Tide Line
 Breakwater or Jetty
 Survey Plots
 Village Boundary
 Fish Breeding Area
 Fishing Village Boundary
 Municipal/Urban Area
 State/Union Territory Boundary

CRZ Lines & Boundary

- - - 50 m CRZ Line - NDZ for CRZ IIIA
 - - - 200 m CRZ Line - NDZ for CRZ IIIB
 - Hazard Line
 - CRZ Boundary
- (500m Line, 50m for Bay, 50m or width of the creek whichever is less along the tidal influenced water bodies and 50m Mangrove Buffer Zone)

CRZ CATEGORY




CRZ - I

-  CRZ - IA
 50 m Mangrove Buffer Zone (CRZ - IA)
 CRZ - IB

CRZ - II

- CRZ - II

CRZ - III

-  No Development Zone
 50 to 500m from HTL - CRZ IIIA
 200 to 500m from HTL - CRZ IIIB

CRZ - IV

- CRZ - IVA (upto 12 NM)

NOTE

- 1) CRZ I areas are further classified on Land Use map and CZMP map shall be used along with Coastal Land Use map.
- 2) 50m Mangrove Buffer Zone is provided for both Government land and Private land

DATA SOURCE

- 1) National Centre for Sustainable Coastal Management
2) HTL
3) CRZ Categories and Lines
4) Infrastructure facilities such as Lighthouse, Road, Breakwater or Jetty

- ## II) Survey of India
- ### 1) Hazard Line

- III) Daman & Diu Administration
1) Administrative Boundaries, 2) Infrastructure facilities such as Fish Landing Centre, Fish Breeding Area.

ABBREVIATIONS

- CRZ : Coastal Regulation Zone
NDZ : No Development Zone
ESA : Ecologically Sensitive Area

Updated During 2019 - 2022

PREPARED AS PER COASTAL REGULATION ZONE NOTIFICATION, 2019

Scrutinized by	Certified by	Concurred by	Approved by

Prepared by

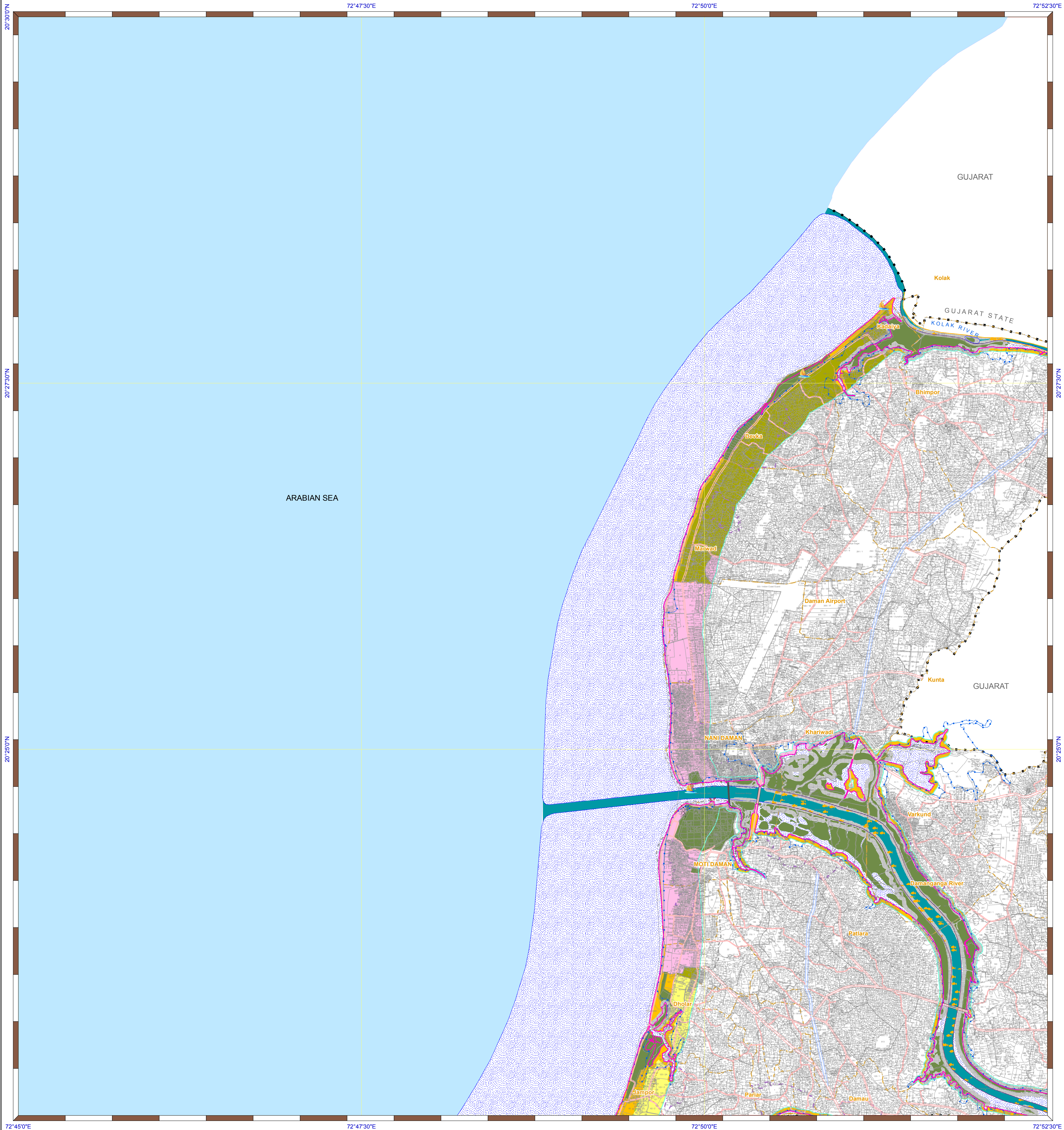


National Centre for Sustainable Coastal Management
(Ministry of Environment, Forest & Climate Change)
Chennai - 600 025



सत्यमेव जयते

U.T. Administration of Daman and Diu
Daman & Diu Coastal Zone Management Authority



DRAFT COASTAL ZONE MANAGEMENT PLAN DAMAN & DIU
DAMAN DISTRICT

Sheet No: F 43 S 15 / NW
Edition - 2: August, 2022 Projection :- UTM Datum :- WGS 1984 Map No. : DD 03

010002000

Meters

1:25,000

010002000

Meters

1:25,000

INDIA

Arabian Sea

Bay of Bengal

3

4

1

2

Arabian Sea

Maharashtra

Lighthouse

Fish Landing Centre

High Tide Line

National Highway

Road

Low Tide Line

Breakwater or Jetty

Survey Plots

Village Boundary

Fish Breeding Area

Fishing Village Boundary

Municipal/Urban Area

State/Union Territory Boundary

CRZ Lines & Boundary

50 m CRZ Line - NDZ for CRZ IIIA

200 m CRZ Line - NDZ for CRZ IIIB

Hazard Line

CRZ Boundary

(500m Line, 50m for Bay, 50m or width of the creek whichever is less along the tidal influenced water bodies and 50m Mangrove Buffer Zone)

CRZ CATEGORY

CRZ - I

CRZ - IA

50 m Mangrove Buffer Zone (CRZ - IA)

CRZ - IB

CRZ - II

CRZ - II

CRZ - III

No Development Zone

50 to 500m from HTL - CRZ IIIA

200 to 500m from HTL - CRZ IIIB

CRZ - IV

CRZ - IVA (upto 12 NM)

CRZ - IVB

NOTE

1) CRZ I areas are further classified on Land Use map and CZMP map shall be used along with Coastal Land Use map.

2) 50m Mangrove Buffer Zone is provided for both Government land and Private land

DATA SOURCE

I) National Centre for Sustainable Coastal Management

1) HTL

3) CRZ Categories and Lines

4) Infrastructure facilities such as Lighthouse, Road, Breakwater or Jetty

II) Survey of India

1) Hazard Line

III) Daman & Diu Administration

1) Administrative Boundaries, 2) Infrastructure facilities such as Fish Landing Centre, Fish Breeding Area

ABBREVIATIONS

CRZ : Coastal Regulation Zone

NDZ : No Development Zone

ESA : Ecologically Sensitive Area

Updated During 2019 - 2022

PREPARED AS PER COASTAL REGULATION ZONE NOTIFICATION, 2019

Scrutinized by	Certified by	Concurred by	Approved by

Prepared by

NCSCM

National Centre for Sustainable Coastal Management


(Ministry of Environment, Forest & Climate Change)

Chennai - 600 025

सत्यमेव जयते

U.T. Administration of Daman and Diu

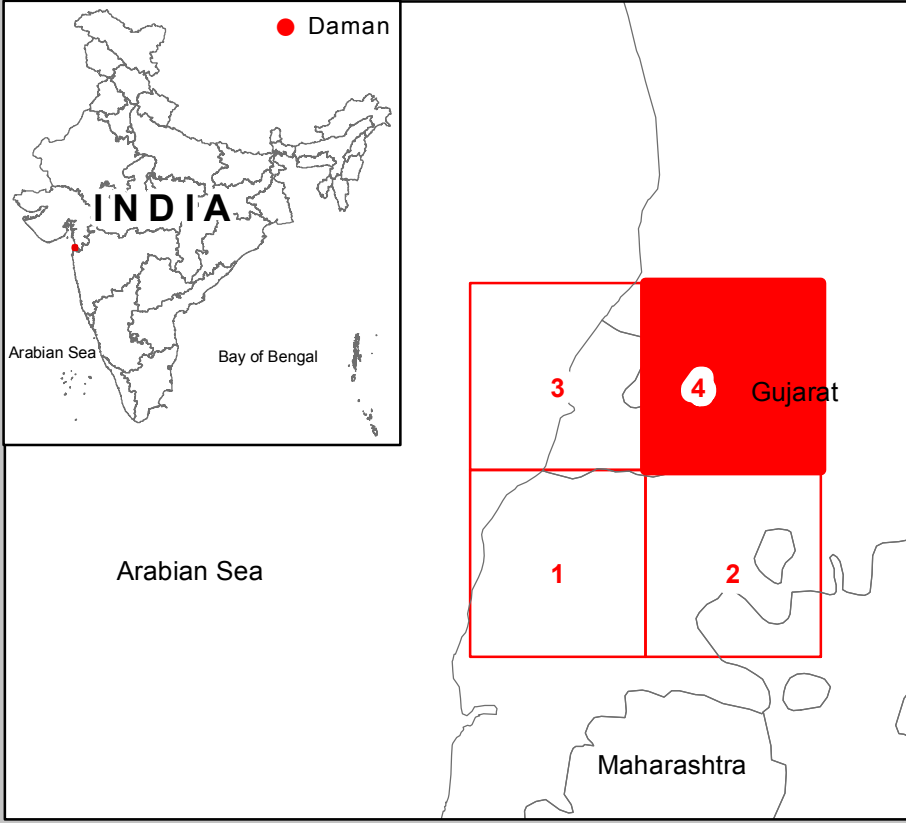
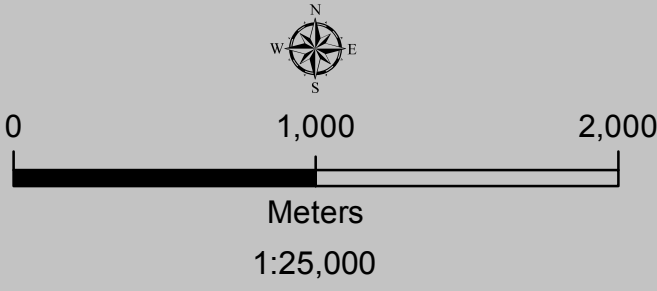
Daman & Diu Coastal Zone Management Authority



DRAFT COASTAL ZONE MANAGEMENT PLAN DAMAN & DIU
DAMAN DISTRICT

Sheet No: F 43 S 15 / NE

Edition - 2: August, 2022 Projection :- UTM Datum :- WGS 1984 Map No. : DD 04



- Legend**
- Lighthouse
 - Fish Landing Centre
 - High Tide Line
 - National Highway
 - Road
 - Low Tide Line
 - Breakwater or Jetty
 - Survey Plots
 - Village Boundary
 - Fish Breeding Area
 - Fishing Village Boundary
 - Municipal/Urban Area
 - State/Union Territory Boundary

- CRZ Lines & Boundary**
- 50 m CRZ Line - NDZ for CRZ IIIA
 - 200 m CRZ Line - NDZ for CRZ IIIB
 - Hazard Line
 - CRZ Boundary
(500m Line, 50m for Bay, 50m or width of the creek whichever is less along the tidal influenced water bodies and 50m Mangrove Buffer Zone)

- CRZ CATEGORY**
- CRZ - I**
- CRZ - IA
 - 50 m Mangrove Buffer Zone (CRZ - IA)
 - CRZ - IB

- CRZ - II**
- CRZ - II

- CRZ - III**
- No Development Zone
 - 50 to 500m from HTL - CRZ IIIA
 - 200 to 500m from HTL - CRZ IIIB

- CRZ - IV**
- CRZ - IVA (upto 12 NM)
 - CRZ - IVB

NOTE

1) CRZ I areas are further classified on Land Use map and CZMP map shall be used along with Coastal Land Use map.
2) 50m Mangrove Buffer Zone is provided for both Government land and Private land

DATA SOURCE

I) National Centre for Sustainable Coastal Management
1) HTL
3) CRZ Categories and Lines
4) Infrastructure facilities such as Lighthouse, Road, Breakwater or Jetty

II) Survey of India
1) Hazard Line

III) Daman & Diu Administration
1) Administrative Boundaries, 2) Infrastructure facilities such as Fish Landing Centre, Fish Breeding Area.

ABBREVIATIONS

CRZ : Coastal Regulation Zone
NDZ : No Development Zone
ESA : Ecologically Sensitive Area

Updated During 2019 - 2022

PREPARED AS PER COASTAL REGULATION ZONE NOTIFICATION, 2019

Scrutinized by	Certified by	Concurred by	Approved by

Prepared by


National Centre for Sustainable Coastal Management
(Ministry of Environment, Forest & Climate Change)
Chennai - 600 025


सत्यमेव जयते
U.T. Administration of Daman and Diu
Daman & Diu Coastal Zone Management Authority