

DRAFT COASTAL ZONE MANAGEMENT PLAN DAMAN AND DIU  
DIU DISTRICT

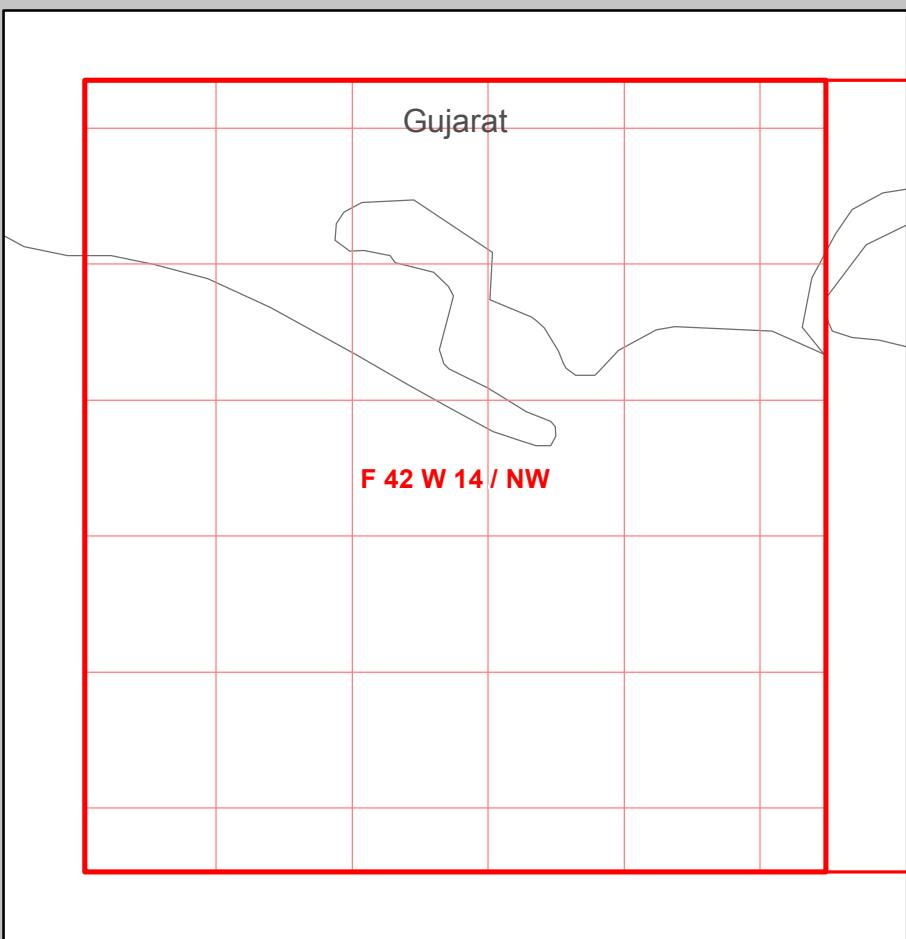
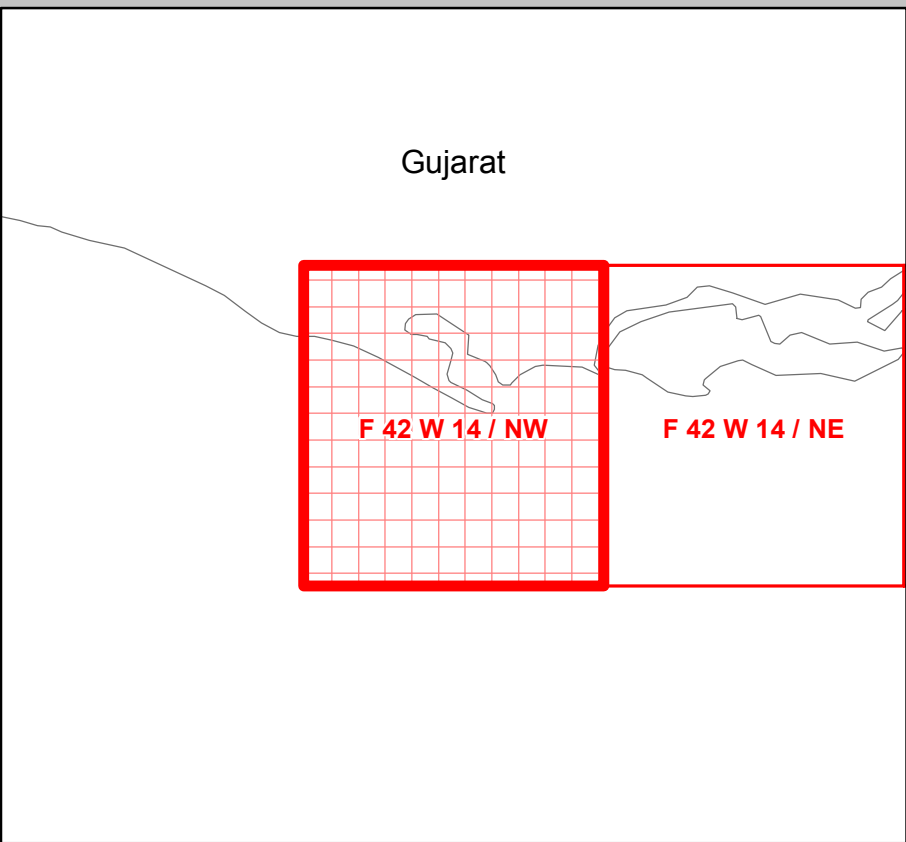
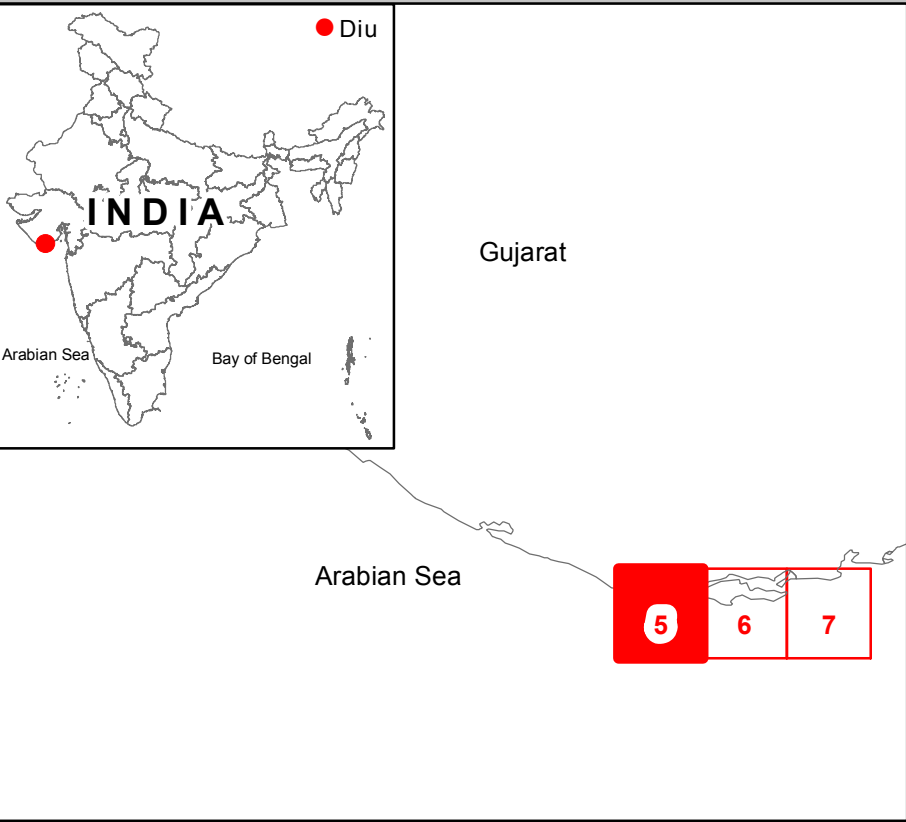
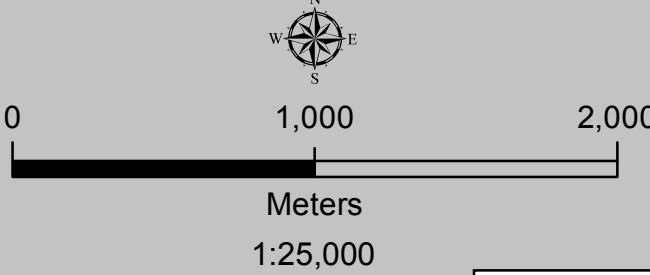
Sheet No: F 42 W 14 / NW

Edition -1: June, 2022

Projection :- UTM

Datum :- WGS 1984

Map No. : DD 05



- Legend**
- Lighthouse
  - Fish Landing Centre
  - Road
  - Road (NH251)
  - High Tide Line
  - Low Tide Line
  - Breakwater/Jetty
  - Fishing Village Boundary
  - Survey Plots
  - Village Boundary
  - Municipal/Urban Area
  - State/Union Territory Boundary
  - Fish Breeding Areas
- CRZ Lines & Boundary**
- 200 m CRZ Line - NDZ
  - Hazard Line
  - Sand Dune Beyond CRZ Boundary
  - CRZ Boundary (500m Line, 50m for Bay, 50m or width of the creek whichever is less along the tidal influenced water bodies and 50m Mangrove Buffer Zone)
- CRZ CATEGORY**
- CRZ - I**
- CRZ - IA
  - 50 m Mangrove Buffer Zone
  - CRZ - IB
- CRZ - II**
- CRZ - II
- CRZ - III**
- No Development Zone
  - 200 to 500 m from HTL - CRZ IIIB
- CRZ - IV**
- CRZ - IVA (upto 12 NM)
  - CRZ - IVB

**NOTE**

1) CRZ I areas are further classified on Land Use map and CZMP map shall be used along with Coastal Land Use map.

2) 50m Mangrove Buffer Zone is provided for both Government land and Private land

**DATA SOURCE**

I) National Centre for Sustainable Coastal Management

1) HTL

3) CRZ Categories and Lines

4) Infrastructure facilities such as Lighthouse, Road, Breakwater or Jetty

II) Survey of India

1) Hazard Line

III) Daman & Diu Administration

1) Administrative Boundaries, 2) Infrastructure facilities such as Road, Fish Landing Centre etc., 3) Fish Breeding Area

4) Fishing Village Boundary

**ABBREVIATIONS**

CRZ : Coastal Regulation Zone

NDZ : No Development Zone

Updated During 2019 - 2022

PREPARED AS PER COASTAL REGULATION ZONE NOTIFICATION, 2019

Scrutinized by	Certified by	Concurred by	Approved by

Prepared by



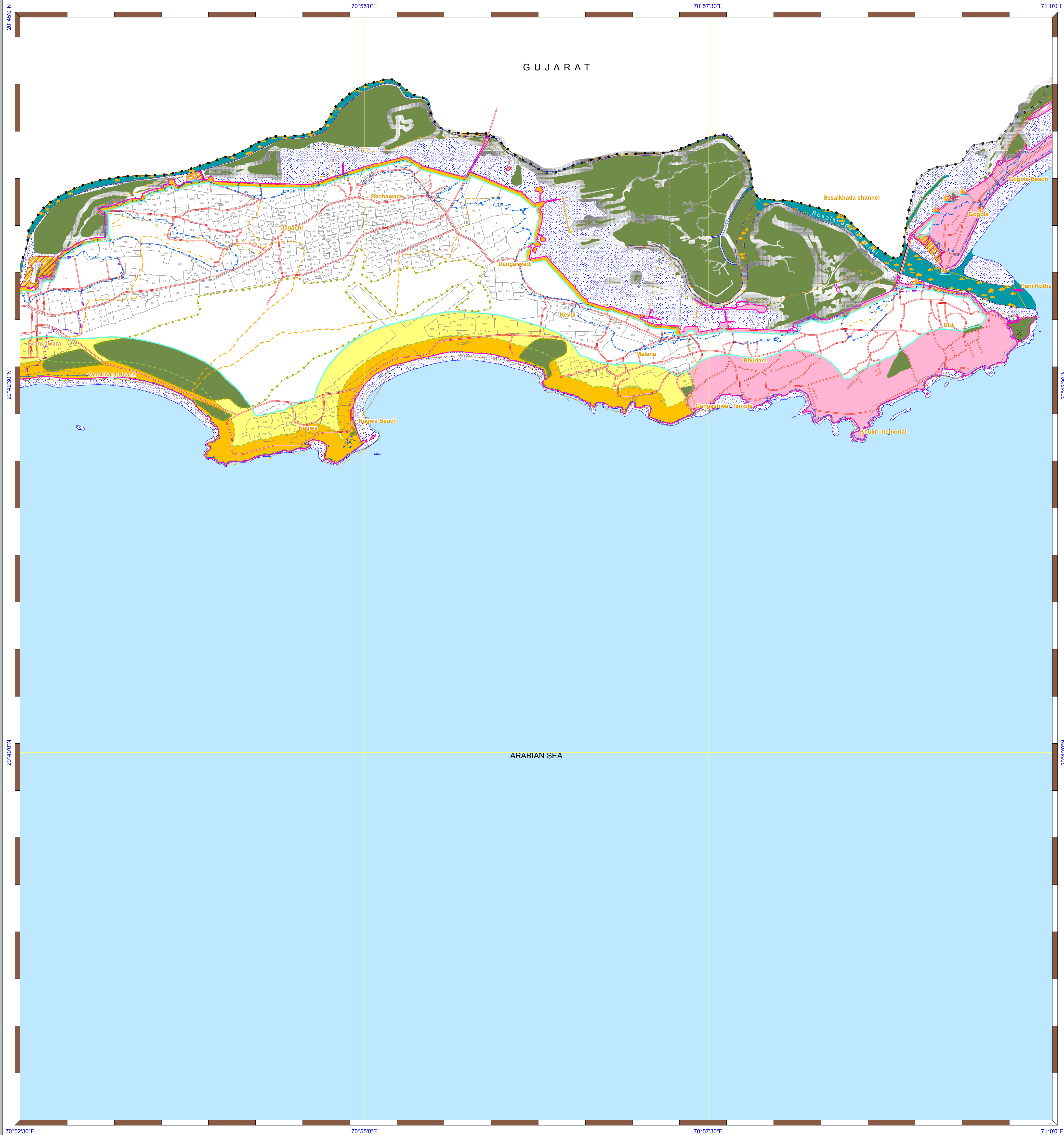
National Centre for Sustainable Coastal Management  
(Ministry of Environment, Forest & Climate Change)  
Chennai - 600 025



सत्यमेव जयते

U.T. Administration of Daman and Diu  
Daman & Diu Coastal Zone Management Authority





# DRAFT COASTAL ZONE MANAGEMENT PLAN DAMAN AND DIU DIU DISTRICT

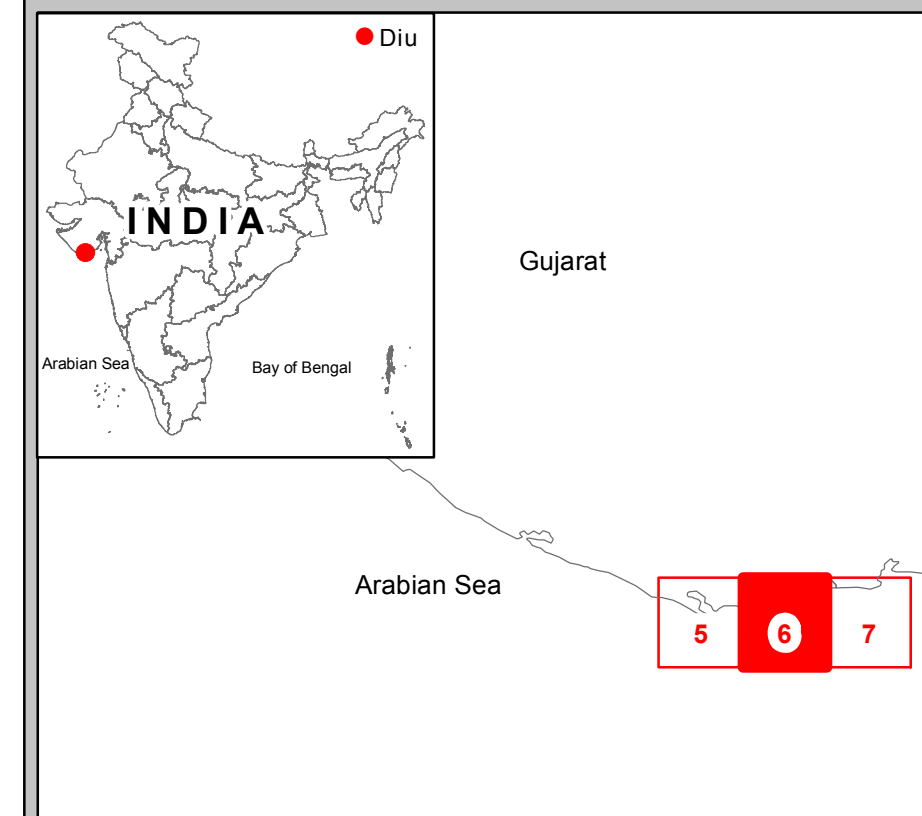
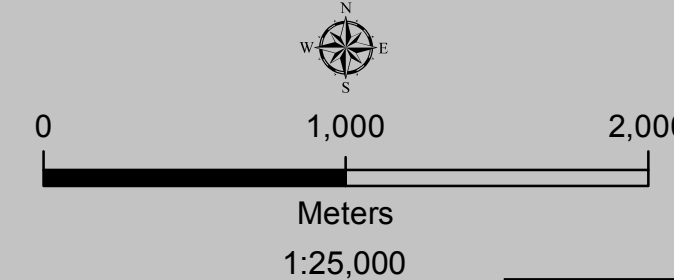
Sheet No: F 42 W 14 / NE

Edition -1: June, 2022

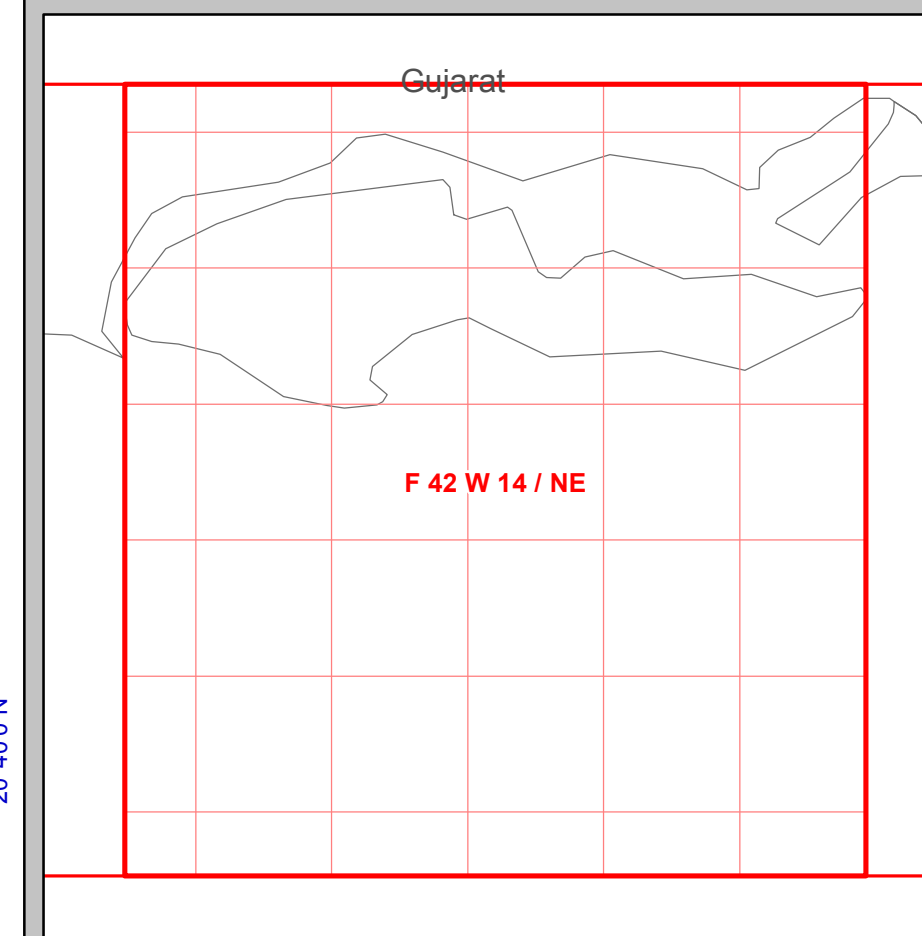
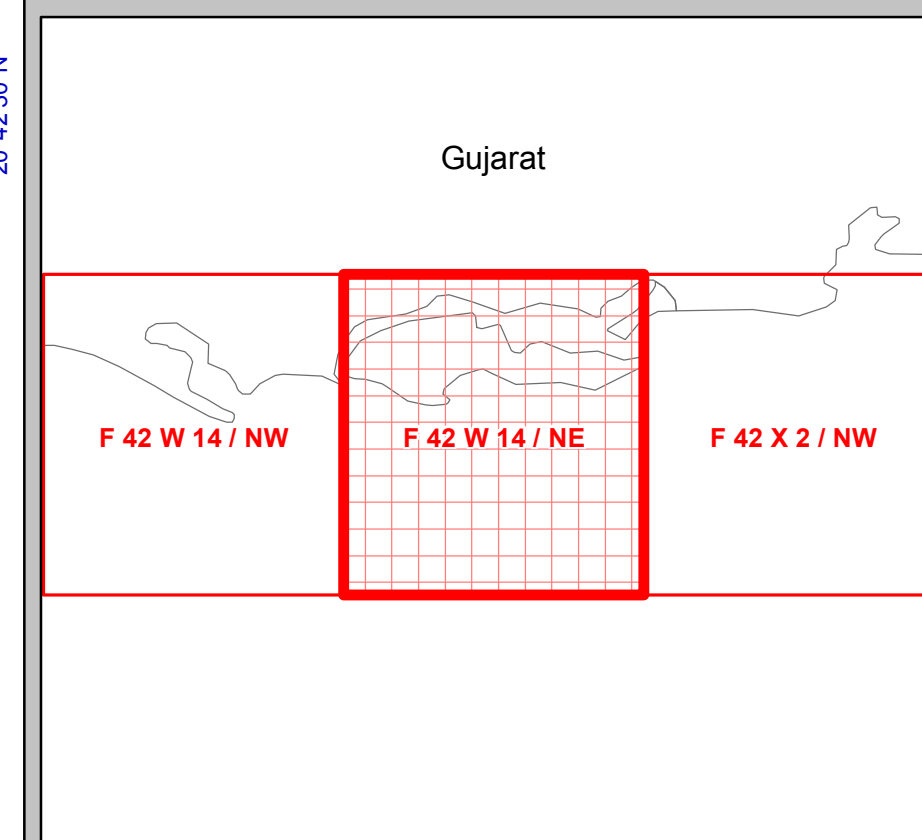
Projection :- UTM

Datum :- WGS 1984

Map No. : DD 06



- Legend**
- Lighthouse
  - Fish Landing Centre
  - Road
  - Road (NH251)
  - High Tide Line
  - Low Tide Line
  - Breakwater/Jetty
  - Fishing Village Boundary
  - Survey Plots
  - Village Boundary
  - Municipal/Urban Area
  - State/Union Territory Boundary
  - Fish Breeding Areas
- CRZ Lines & Boundary**
- 200 m CRZ Line - NDZ
  - Hazard Line
  - Sand Dune Beyond CRZ Boundary
  - CRZ Boundary (500m Line, 50m for Bay, 50m or width of the creek whichever is less along the tidal influenced water bodies and 50m Mangrove Buffer Zone)
- CRZ CATEGORY**
- CRZ - I**
- CRZ - IA
  - 50 m Mangrove Buffer Zone
  - CRZ - IB
- CRZ - II**
- CRZ - II
- CRZ - III**
- No Development Zone
  - 200 to 500 m from HTL - CRZ IIB
- CRZ - IV**
- CRZ - IVA (upto 12 NM)
  - CRZ - IVB



**NOTE**

1) CRZ I areas are further classified on Land Use map and CZMP map shall be used along with Coastal Land Use map.

2) 50m Mangrove Buffer Zone is provided for both Government land and Private land

**DATA SOURCE**

I) National Centre for Sustainable Coastal Management

1) HTL

3) CRZ Categories and Lines

4) Infrastructure facilities such as Lighthouse, Road, Breakwater or Jetty

II) Survey of India

1) Hazard Line

III) Daman & Diu Administration

1) Administrative Boundaries, 2) Infrastructure facilities such as Road, Fish Landing Centre etc., 3) Fish Breeding Area

4) Fishing Village Boundary

**ABBREVIATIONS**

CRZ : Coastal Regulation Zone

NDZ : No Development Zone

Updated During 2019 - 2022

## PREPARED AS PER COASTAL REGULATION ZONE NOTIFICATION, 2019

Scrutinized by	Certified by	Concurred by	Approved by

Prepared by

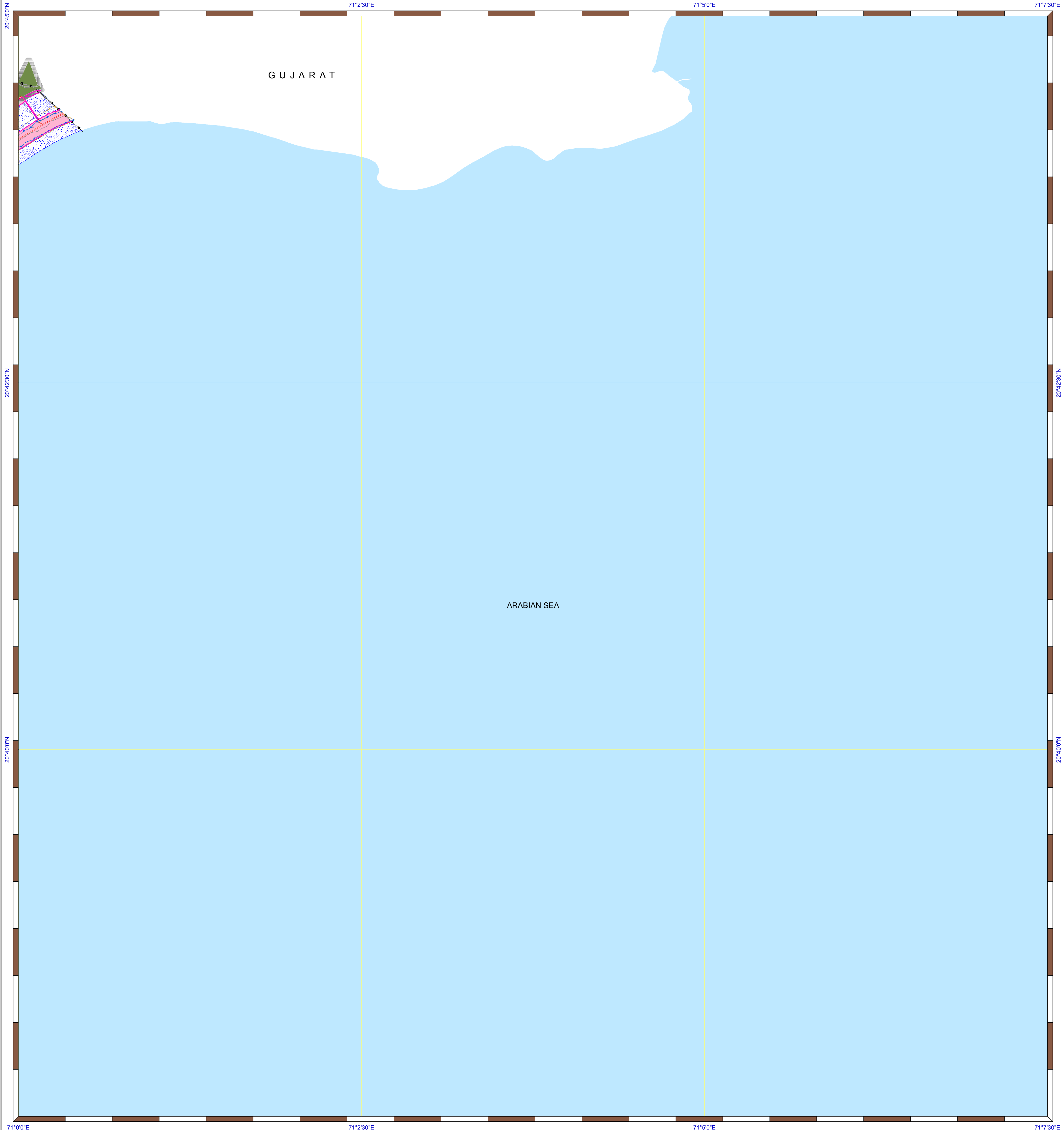


**National Centre for Sustainable Coastal Management**  
(Ministry of Environment, Forest & Climate Change)  
Chennai - 600 025



**U.T. Administration of Daman and Diu**  
**Daman & Diu Coastal Zone Management Authority**





DRAFT COASTAL ZONE MANAGEMENT PLAN DAMAN AND DIU  
DIU DISTRICT

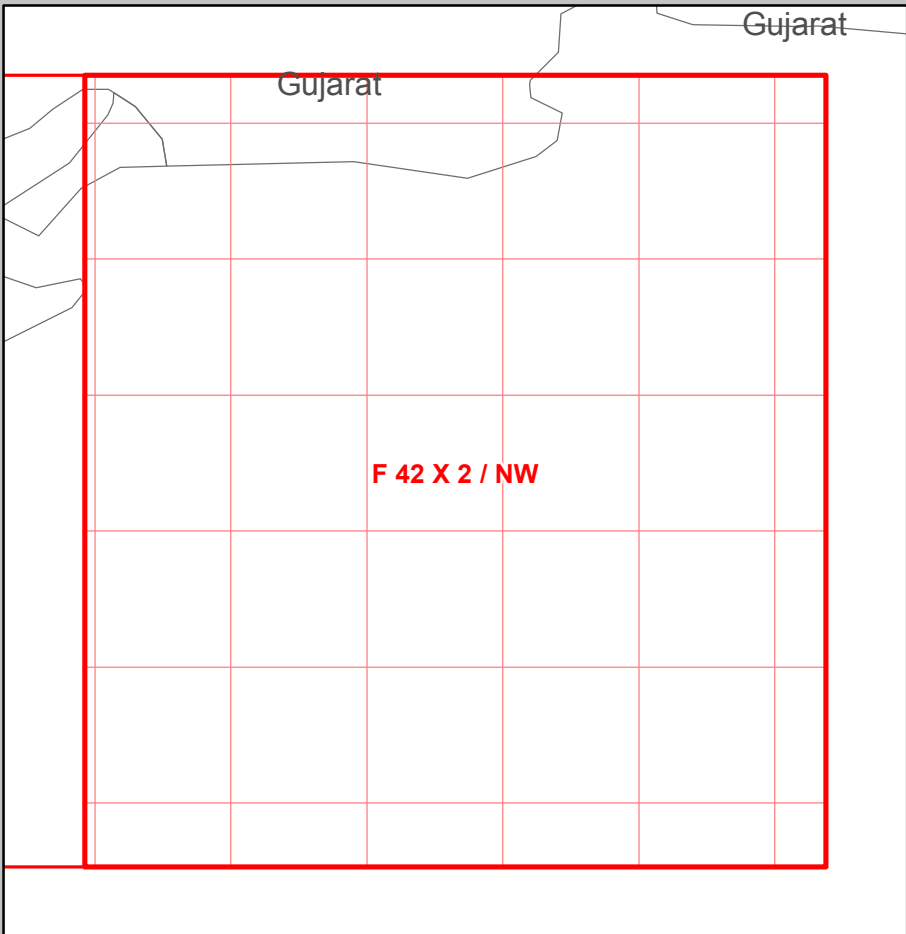
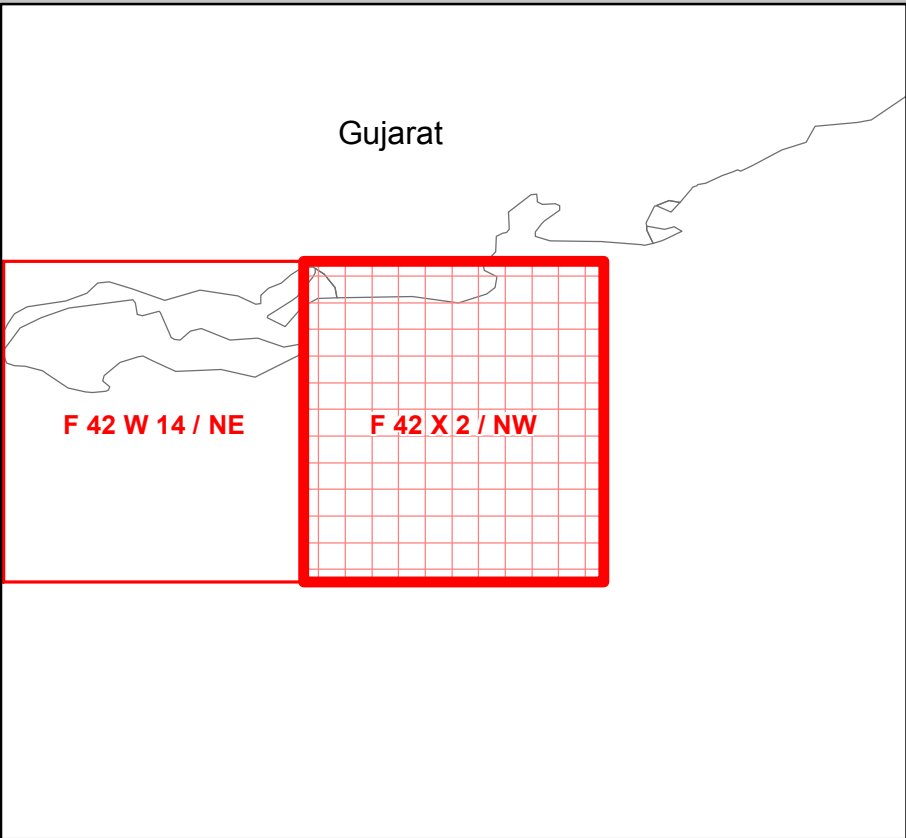
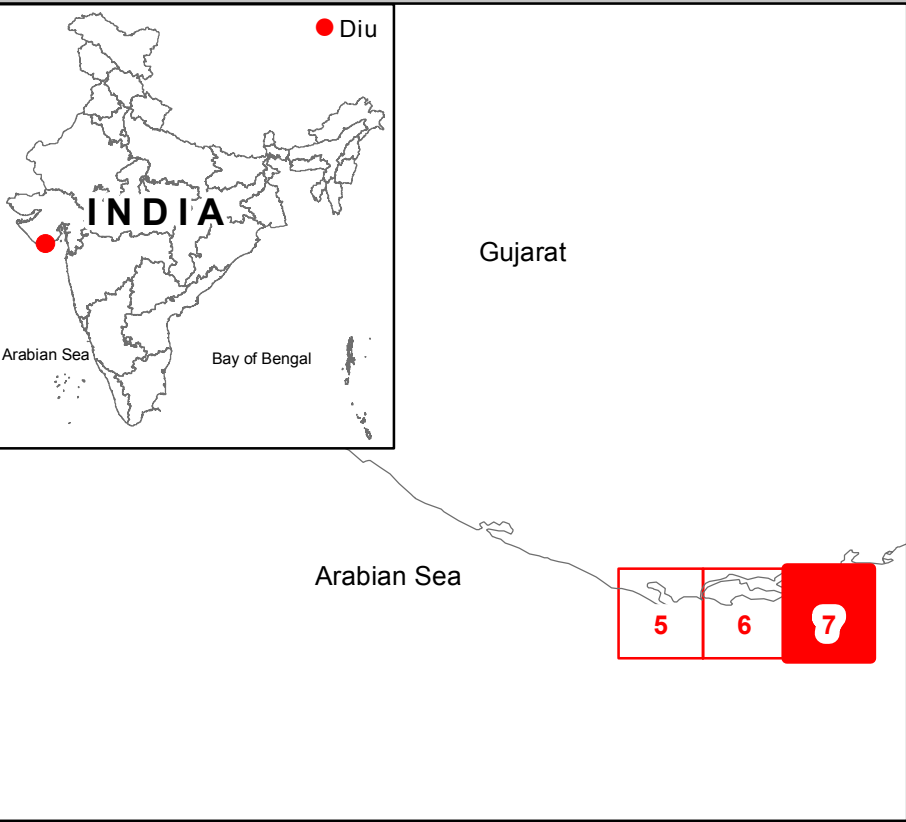
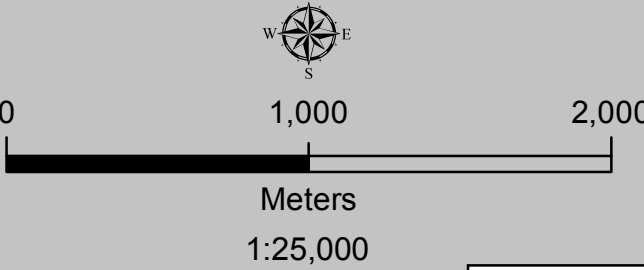
Sheet No: F 42 X 2 / NW

Edition -1: June, 2022

Projection :- UTM

Datum :- WGS 1984

Map No. : DD 07



- Legend**
- Lighthouse
  - Fish Landing Centre
  - Road
  - Road (NH251)
  - High Tide Line
  - Low Tide Line
  - Breakwater/Jetty
  - Fishing Village Boundary
  - Survey Plots
  - Village Boundary
  - Municipal/Urban Area
  - State/Union Territory Boundary
  - Fish Breeding Areas
- CRZ Lines & Boundary**
- 200 m CRZ Line - NDZ
  - Hazard Line
  - Sand Dune Beyond CRZ Boundary
  - CRZ Boundary (500m Line, 50m for Bay, 50m or width of the creek whichever is less along the tidal influenced water bodies and 50m Mangrove Buffer Zone)
- CRZ CATEGORY**
- CRZ - I**
- CRZ - IA
  - 50 m Mangrove Buffer Zone
  - CRZ - IB
- CRZ - II**
- CRZ - II
- CRZ - III**
- No Development Zone
  - 200 to 500 m from HTL - CRZ IIIB
- CRZ - IV**
- CRZ - IVA (upto 12 NM)
  - CRZ - IVB

**NOTE**

1) CRZ I areas are further classified on Land Use map and CZMP map shall be used along with Coastal Land Use map.

2) 50m Mangrove Buffer Zone is provided for both Government land and Private land

**DATA SOURCE**

I) National Centre for Sustainable Coastal Management

1) HTL

2) CRZ Categories and Lines

3) Infrastructure facilities such as Lighthouse, Road, Breakwater or Jetty

II) Survey of India

1) Hazard Line

III) Daman & Diu Administration

1) Administrative Boundaries, 2) Infrastructure facilities such as Road, Fish Landing Centre etc., 3) Fish Breeding Area

4) Fishing Village Boundary

**ABBREVIATIONS**

CRZ : Coastal Regulation Zone

NDZ : No Development Zone

Updated During 2019 - 2022

PREPARED AS PER COASTAL REGULATION ZONE NOTIFICATION, 2019

Scrutinized by	Certified by	Concurred by	Approved by

Prepared by



National Centre for Sustainable Coastal Management  
(Ministry of Environment, Forest & Climate Change)  
Chennai - 600 025



U.T. Administration of Daman and Diu  
Daman & Diu Coastal Zone Management Authority