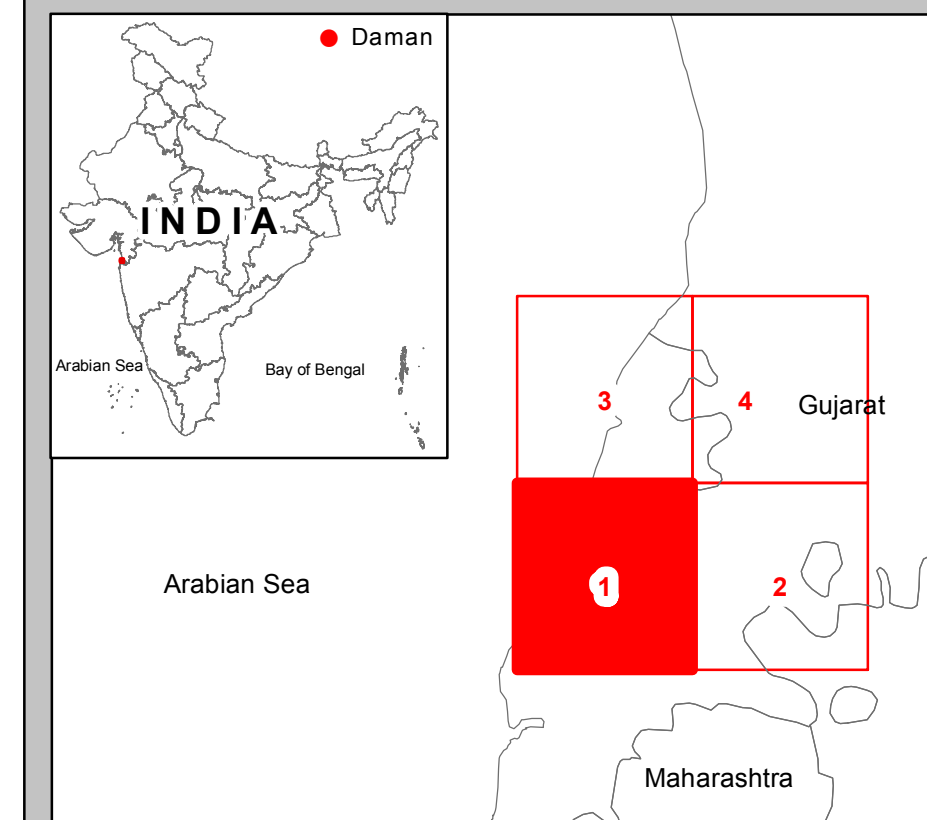
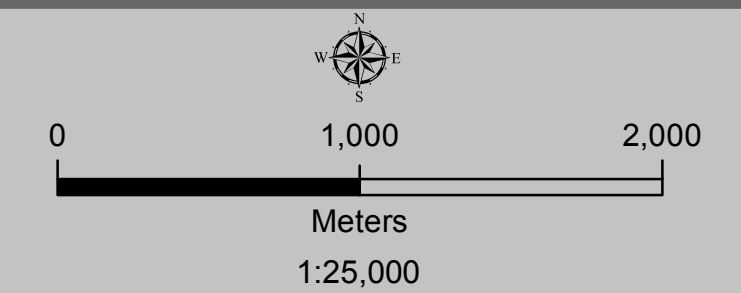


DRAFT COASTAL LAND USE MAP DAMAN & DIU

DAMAN DISTRICT

Sheet No: F 43 S 15 / SW





Edition - 2: August, 2022 Projection :- UTM Datum :- WGS 1984 Map No. : DD 01

















Legend

-
- Legend:
- Lighthouse
 - Fish Landing Centre
 - Road
 - National Highway
 - Bridge
 - High Tide Line
 - Low Tide Line
 - CRZ Boundary
 - Hazard Line
 - Village Boundary
 - Fishing Village Boundary
 - Municipal/Urban Area
 - State/Union Territory Boundary

LANDUSE CATEGORIES
ESAs

-  Mangrove
 Reserve Forest
 Salt Marsh
 Archaeological and Heritage Site

Others

- | | |
|---|---------------------------------------|
|  | Agricultural Land |
|  | Forest |
|  | Open/Vacant Land |
|  | Road |
|  | Breakwater/Jetty |
|  | Habitation/Settlement |
|  | Habitation/Settlement with Vegetation |
|  | Reclaimed Area |
|  | Beach/Sand Patch |
|  | Aquaculture Pond |
|  | Tank/Pond/Lake |
|  | River/Creek |
|  | Intertidal Zone |
|  | Fish Breeding Area |

DATA SOURCE

- I) National Centre for Sustainable Coastal Management
1) HTL
3) CRZ Categories and Lines
4) Infrastructure facilities such as Lighthouse, Road, Breakwater or Jetty
- II) Survey of India
1) Hazard Line
- III) Daman & Diu Administration
1) Administrative Boundaries, 2) Infrastructure facilities such as Fish Landing Centre, Fish Breeding Area.

ABBREVIATIONS

- CRZ : Coastal Regulation Zone
NDZ : No Development Zone
ESA : Ecologically Sensitive Area

Updated During 2019 - 2022

**DRAFT COASTAL LANDUSE MAP PREPARED ALONG WITH DRAFT CZMP
(AS PER CRZ NOTIFICATION, 2019)**

OFFICE SEAL




National Centre for Sustainable Coastal Management
(Ministry of Environment, Forest & Climate Change)
Chennai - 600 025



सन्संधेने नयेने

U.T. Administration of Daman and Diu
Daman & Diu Coastal Zone Management Authority



DRAFT COASTAL LAND USE MAP DAMAN & DIU

DAMAN DISTRICT

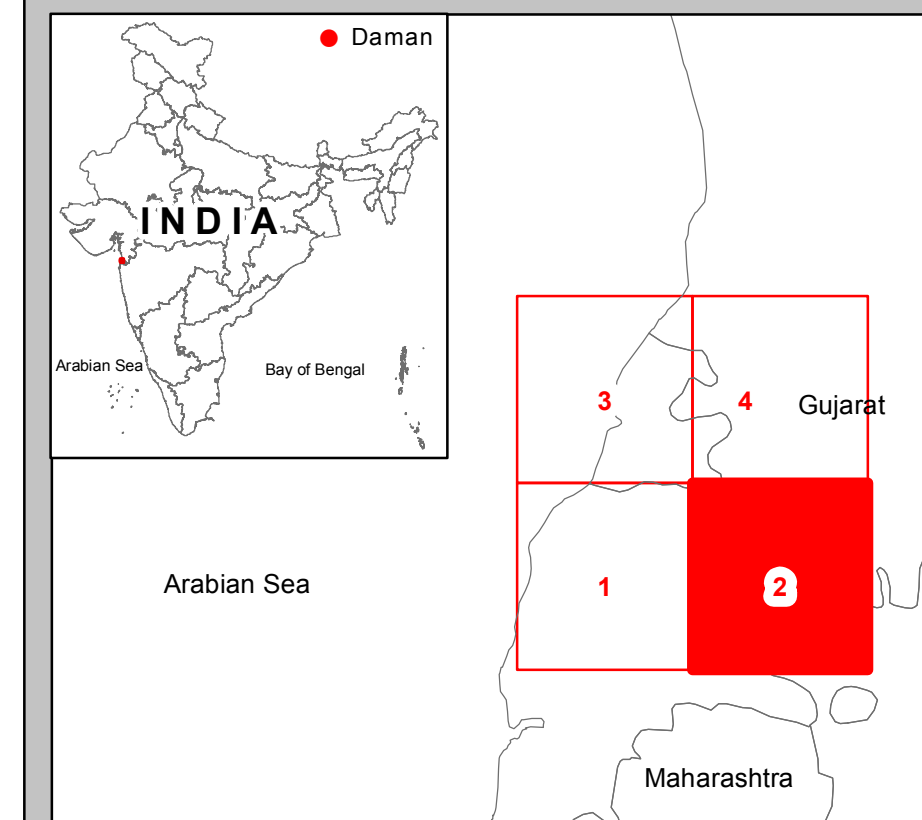
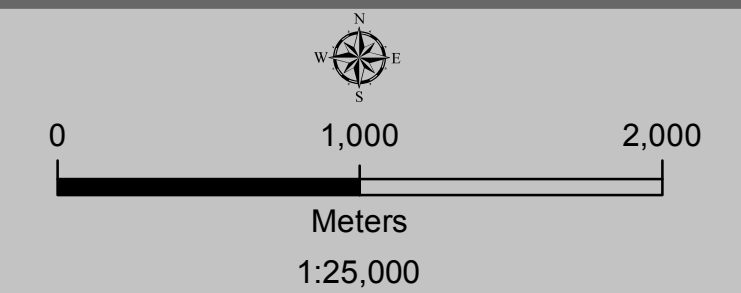
Sheet No: F 43 S 15 / SE

Edition - 2: August, 2022














Projection :- UTM

Datum :- WGS 1984





Map No. : DD 02

















Legend

-  Lighthouse
 Fish Landing Centre
 Road
 National Highway
 Bridge
 High Tide Line
 Low Tide Line
 CRZ Boundary
 Hazard Line
 Village Boundary
 Fishing Village Boundary
 Municipal/Urban Area
 State/Union Territory Boundary

LANDUSE CATEGORIES
ESAs

-  Mangrove
 Reserve Forest
 Salt Marsh
 Archaeological and Heritage Site

Others

- | | |
|---|---------------------------------------|
|  | Agricultural Land |
|  | Forest |
|  | Open/Vacant Land |
|  | Road |
|  | Breakwater/Jetty |
|  | Habitation/Settlement |
|  | Habitation/Settlement with Vegetation |
|  | Reclaimed Area |
|  | Beach/Sand Patch |
|  | Aquaculture Pond |
|  | Tank/Pond/Lake |
|  | River/Creek |
|  | Intertidal Zone |
|  | Fish Breeding Area |

DATA SOURCE

- I) National Centre for Sustainable Coastal Management
- 1) HTL
 - 2) CRZ Categories and Lines
 - 3) Infrastructure facilities such as Lighthouse, Road, Breakwater or Jetty
- II) Survey of India
- 1) Hazard Line
- III) Daman & Diu Administration
- 1) Administrative Boundaries, 2) Infrastructure facilities such as Fish Landing Centre, Fish Breeding Area.

ABBREVIATIONS

- CRZ : Coastal Regulation Zone
NDZ : No Development Zone
ESA : Ecologically Sensitive Area

Updated During 2019 - 2022

**DRAFT COASTAL LANDUSE MAP PREPARED ALONG WITH DRAFT CZMP
(AS PER CRZ NOTIFICATION, 2019)**

OFFICE SEAL

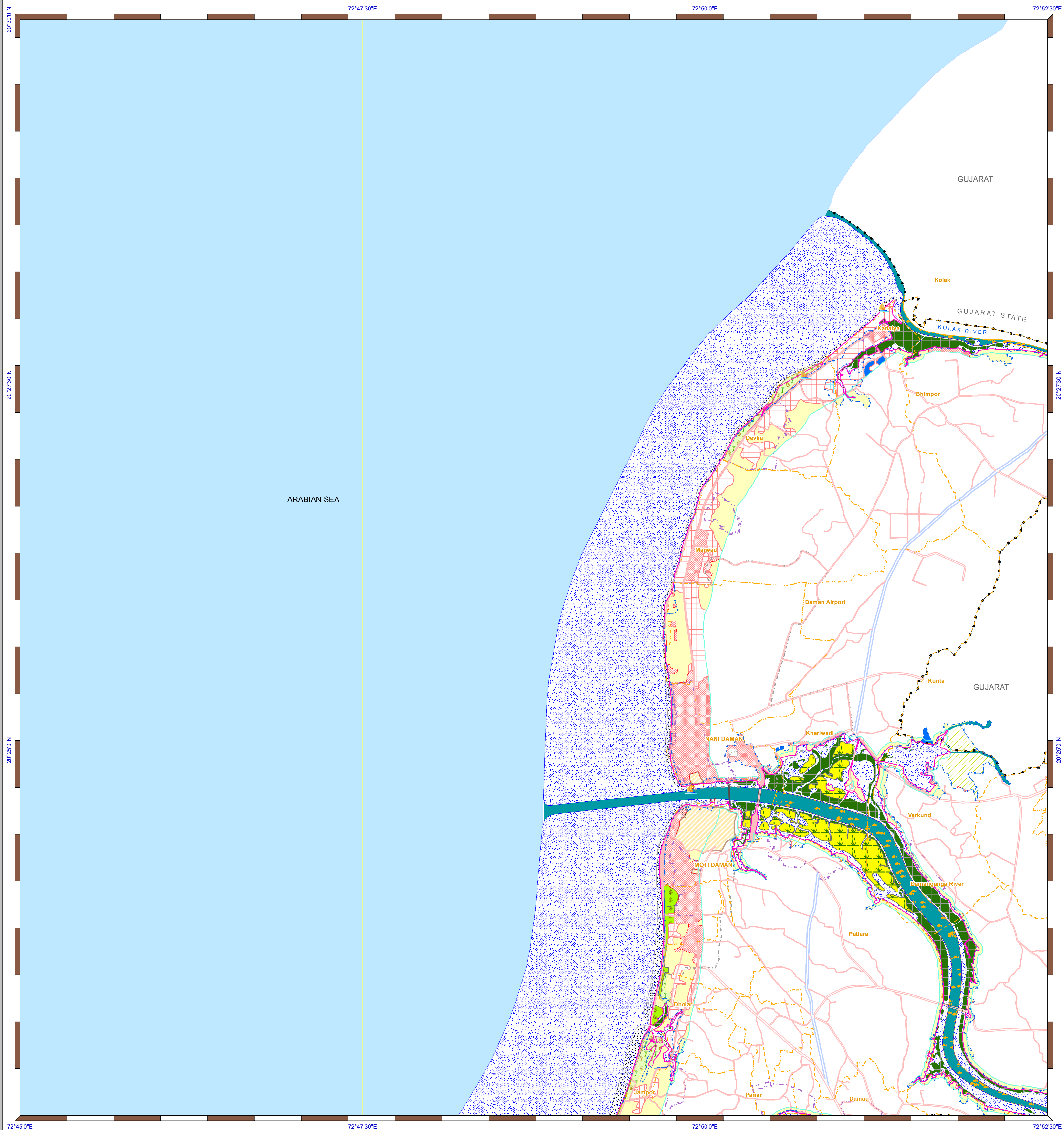


National Centre for Sustainable Coastal Management
(Ministry of Environment, Forest & Climate Change)
Chennai - 600 025



સત્યમેવ જયતે

U.T. Administration of Daman and Diu
Daman & Diu Coastal Zone Management Authority

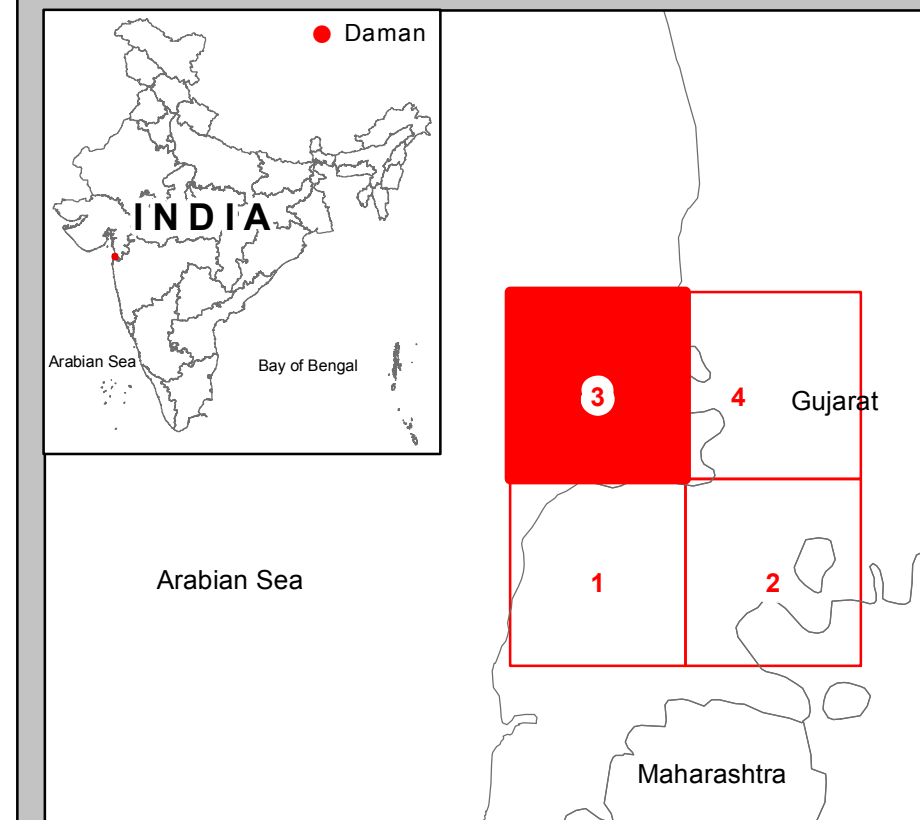
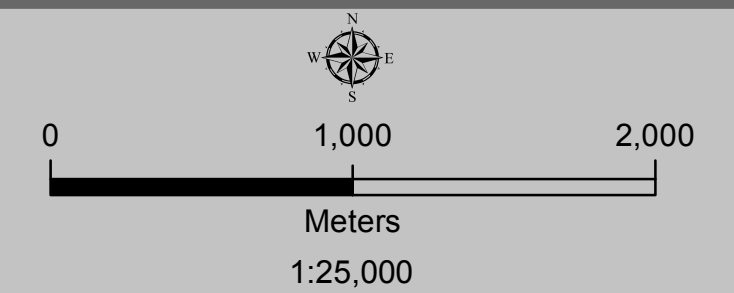


DRAFT COASTAL LAND USE MAP DAMAN & DIU

DAMAN DISTRICT

Sheet No: F 43 S 15 / NW





Edition - 2: August, 2022 Projection :- UTM Datum :- WGS 1984 Map No. : DD 03

















Legend

-
- Legend:
- Lighthouse
 - Fish Landing Centre
 - Road
 - National Highway
 - Bridge
 - High Tide Line
 - Low Tide Line
 - CRZ Boundary
 - Hazard Line
 - Village Boundary
 - Fishing Village Boundary
 - Municipal/Urban Area
 - State/Union Territory Boundary

LANDUSE CATEGORIES
ESAs

-  Mangrove
 Reserve Forest
 Salt Marsh
 Archaeological and Heritage Site

Others

- | | |
|---|---------------------------------------|
|  | Agricultural Land |
|  | Forest |
|  | Open/Vacant Land |
|  | Road |
|  | Breakwater/Jetty |
|  | Habitation/Settlement |
|  | Habitation/Settlement with Vegetation |
|  | Reclaimed Area |
|  | Beach/Sand Patch |
|  | Aquaculture Pond |
|  | Tank/Pond/Lake |
|  | River/Creek |
|  | Intertidal Zone |
|  | Fish Breeding Area |

DATA SOURCE

- I) National Centre for Sustainable Coastal Management
- 1) HTL
 - 2) CRZ Categories and Lines
 - 3) Infrastructure facilities such as Lighthouse, Road, Breakwater or Jetty
- II) Survey of India
- 1) Hazard Line
- III) Daman & Diu Administration
- 1) Administrative Boundaries, 2) Infrastructure facilities such as Fish Landing Centre, Fish Breeding Area.

ABBREVIATIONS

- CRZ : Coastal Regulation Zone
NDZ : No Development Zone
ESA : Ecologically Sensitive Area

Updated During 2019 - 2022

**DRAFT COASTAL LANDUSE MAP PREPARED ALONG WITH DRAFT CZMP
(AS PER CRZ NOTIFICATION, 2019)**

OFFICE SEAL




National Centre for Sustainable Coastal Management
(Ministry of Environment, Forest & Climate Change)
Chennai - 600 025



સત્યમેવ જયતે

U.T. Administration of Daman and Diu
Daman & Diu Coastal Zone Management Authority

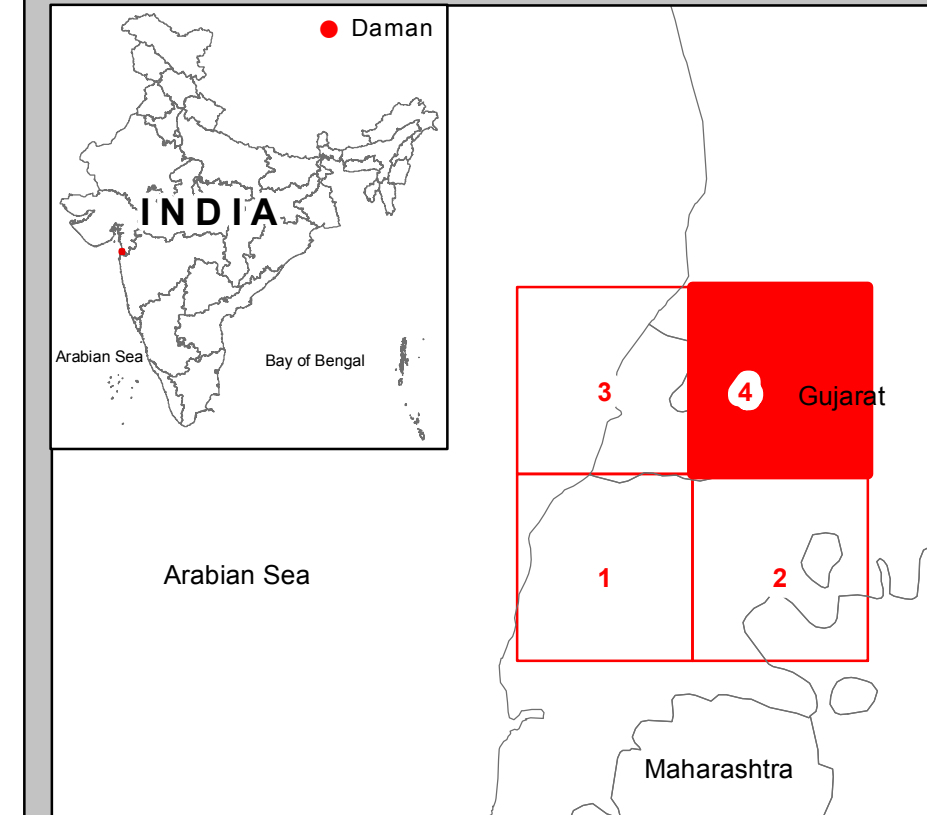
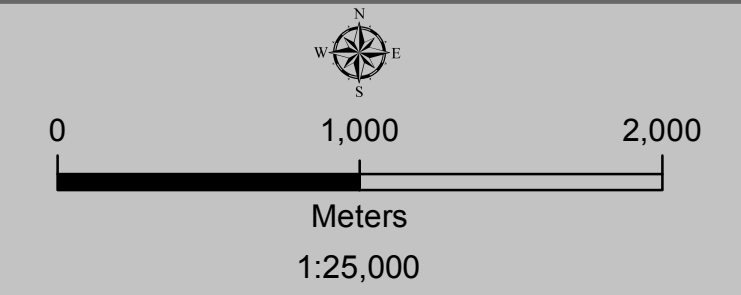


DRAFT COASTAL LAND USE MAP DAMAN & DIU

DAMAN DISTRICT

Sheet No: F 43 S 15 / NE

Edition - 2: August, 2022 Projection :- UTM Datum :- WGS 1984 Map No. : DD 04







Legend















-
- Legend:
- Lighthouse
 - Fish Landing Centre
 - Road
 - National Highway
 - Bridge
 - High Tide Line
 - Low Tide Line
 - CRZ Boundary
 - Hazard Line
 - Village Boundary
 - Fishing Village Boundary
 - Municipal/Urban Area
 - State/Union Territory Boundary

LANDUSE CATEGORIES

ESAs

-  Mangrove
 Reserve Forest
 Salt Marsh
 Archaeological and Heritage Site

Others

- | | |
|---|---------------------------------------|
|  | Agricultural Land |
|  | Forest |
|  | Open/Vacant Land |
|  | Road |
|  | Breakwater/Jetty |
|  | Habitation/Settlement |
|  | Habitation/Settlement with Vegetation |
|  | Reclaimed Area |
|  | Beach/Sand Patch |
|  | Aquaculture Pond |
|  | Tank/Pond/Lake |
|  | River/Creek |
|  | Intertidal Zone |
|  | Fish Breeding Area |

DATA SOURCE

- I) National Centre for Sustainable Coastal Management
- 1) HTL
 - 2) CRZ Categories and Lines
 - 3) Infrastructure facilities such as Lighthouse, Road, Breakwater or Jetty
- II) Survey of India
- 1) Hazard Line
- III) Daman & Diu Administration
- 1) Administrative Boundaries, 2) Infrastructure facilities such as Fish Landing Centre, Fish Breeding Area.

ABBREVIATIONS

- CRZ : Coastal Regulation Zone
NDZ : No Development Zone
ESA : Ecologically Sensitive Area

Updated During 2019 - 2022

**DRAFT COASTAL LANDUSE MAP PREPARED ALONG WITH DRAFT CZMP
(AS PER CRZ NOTIFICATION, 2019)**

OFFICE SEAL



National Centre for Sustainable Coastal Management
(Ministry of Environment, Forest & Climate Change)
Chennai - 600 025



संन्यासो नन्दे

U.T. Administration of Daman and Diu
Daman & Diu Coastal Zone Management Authority