

DRAFT COASTAL LAND USE MAP DAMAN AND DIU
DIU DISTRICT

Sheet No: F 42 W 14 / NW

Edition -1: June, 2022Projection :- UTMDatum :- WGS 1984Map No. : DD 05

01,0002,000

Meters

1:25,000

INDIA

Gujarat

Arabian Sea

Bay of Bengal

Daman & Diu

567

Legend

Lighthouse

Fish Landing Centre

Road

Road (NH251)

Bridge

High Tide Line

Low Tide Line

CRZ Boundary

LANDUSE CATEGORIES

ESAs

Wild Life Protected Area (Fudam Bird Sanctuary)

Others

Breakwater/etty

DATA SOURCE

I) National Centre for Sustainable Coastal Management

1) HTL

3) CRZ Categories and Lines

4) Infrastructure facilities such as Lighthouse, Road, Breakwater or Jetty

II) Survey of India

1) Hazard Line

III) Daman & Diu Administration

1) Administrative Boundaries, 2) Infrastructure facilities such as Fish Landing Centre, Fish Breeding Area.

ABBREVIATIONS

CRZ : Coastal Regulation Zone

ESA : Ecologically Sensitive Area

Updated During 2019 - 2022

DRAFT COASTAL LANDUSE MAP PREPARED ALONG WITH CZMP
(AS PER CRZ NOTIFICATION 2019)

OFFICE SEAL

Prepared by

NCSCM

National Centre for Sustainable Coastal Management

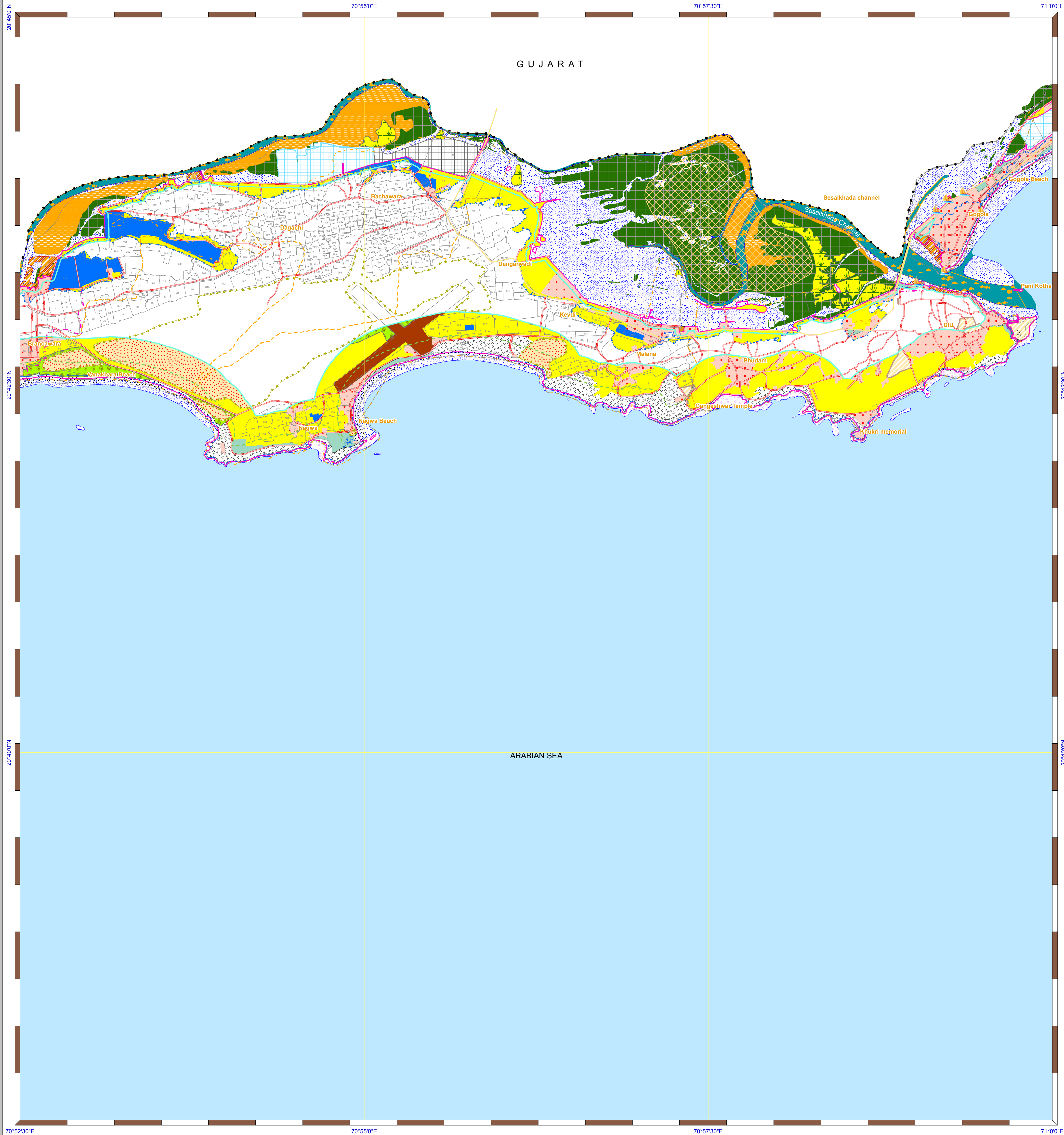
(Ministry of Environment, Forest & Climate Change)

Chennai - 600 025

सत्यमेव जयते

U.T. Administration of Daman and Diu

Daman & Diu Coastal Zone Management Authority



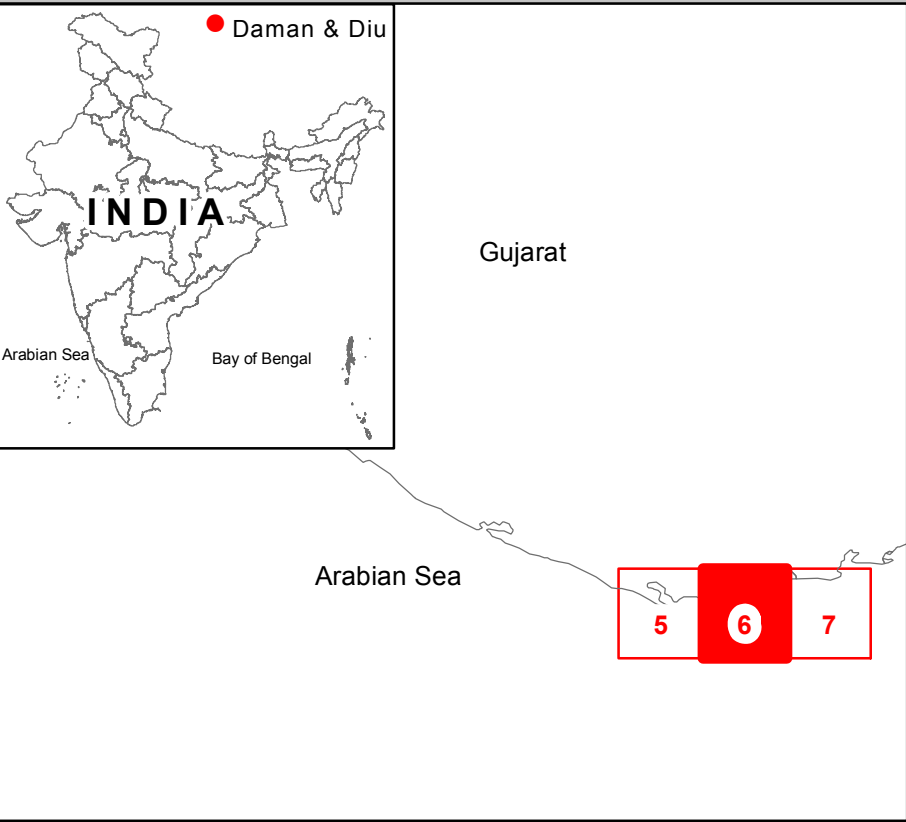
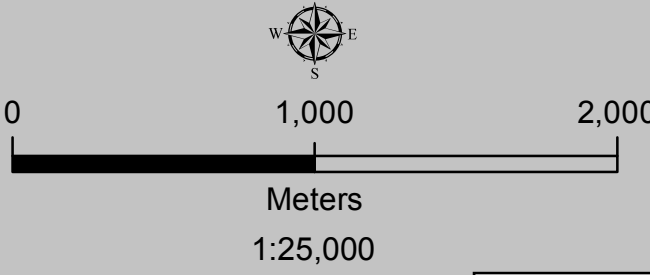
DRAFT COASTAL LAND USE MAP DAMAN AND DIU
DIU DISTRICT

Sheet No: F 42 W 14 / NE

Edition -1: June, 2022

Projection :- UTM Datum :- WGS 1984

Map No. : DD 06



Legend

- Lighthouse
- Fish Landing Centre
- Road
- Road (NH251)
- Bridge
- High Tide Line
- Low Tide Line
- CRZ Boundary
- Hazard Line
- Survey Plots
- Village Boundary
- Municipal/Other Urban Area
- State/Union Territory Boundary

LANDUSE CATEGORIES
ESAs

- Wild Life Protected Area (Fudam Bird Sanctuary)
- Sand Dune Beyond CRZ Boundary
- Sand Dune
- Archaeological and Heritage site
- Mangrove
- Salt Marsh
- Mudflat

Others

- Breakwater/etty
- Forest
- Agricultural Land
- Airport
- Aquaculture Pond
- Beach/Sand Patch
- Habitation/Settlement
- Open/Vacant Land
- Reclaimed Area
- Rock Exposure
- Rock Outcrop/Gullied Land
- Rocky Coast
- Salt Pan
- Tank/Pond/Lake
- River/Creek
- Intertidal Zone

DATA SOURCE

- I) National Centre for Sustainable Coastal Management
 - 1) HTL
 - 3) CRZ Categories and Lines
 - 4) Infrastructure facilities such as Lighthouse, Road, Breakwater or Jetty
- II) Survey of India
 - 1) Hazard Line
- III) Daman & Diu Administration
 - 1) Administrative Boundaries, 2) Infrastructure facilities such as Fish Landing Centre, Fish Breeding Area.

ABBREVIATIONS

- CRZ : Coastal Regulation Zone
- ESA : Ecologically Sensitive Area

Updated During 2019 - 2022

DRAFT COASTAL LANDUSE MAP PREPARED ALONG WITH CZMP
(AS PER CRZ NOTIFICATION 2019)

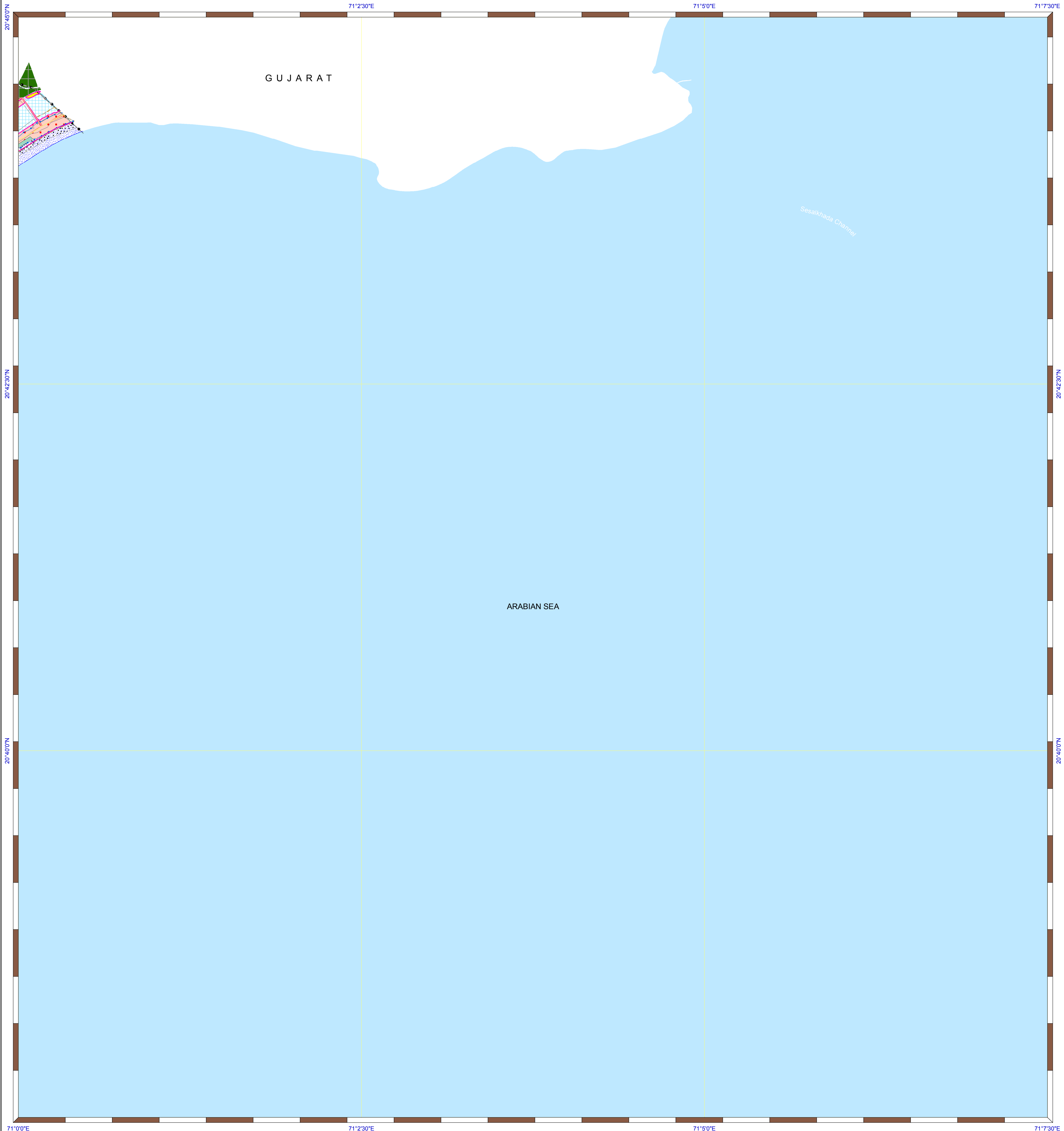
OFFICE SEAL



National Centre for Sustainable Coastal Management
(Ministry of Environment, Forest & Climate Change)
Chennai - 600 025



U.T. Administration of Daman and Diu
Daman & Diu Coastal Zone Management Authority



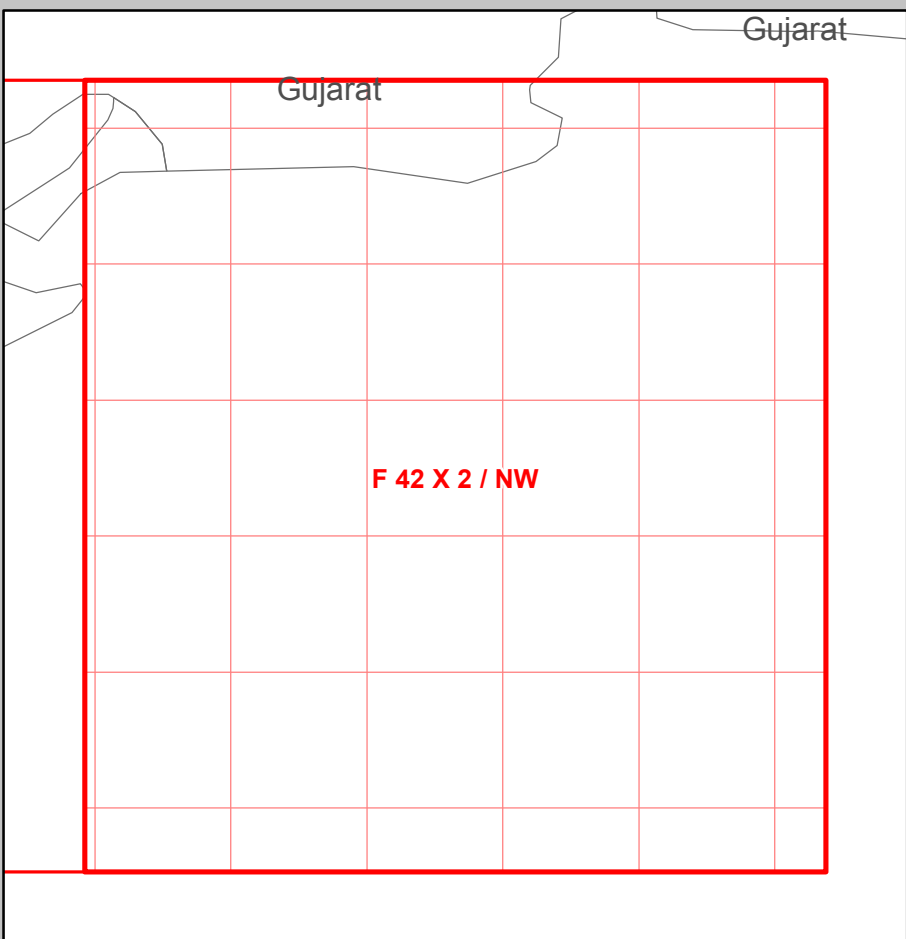
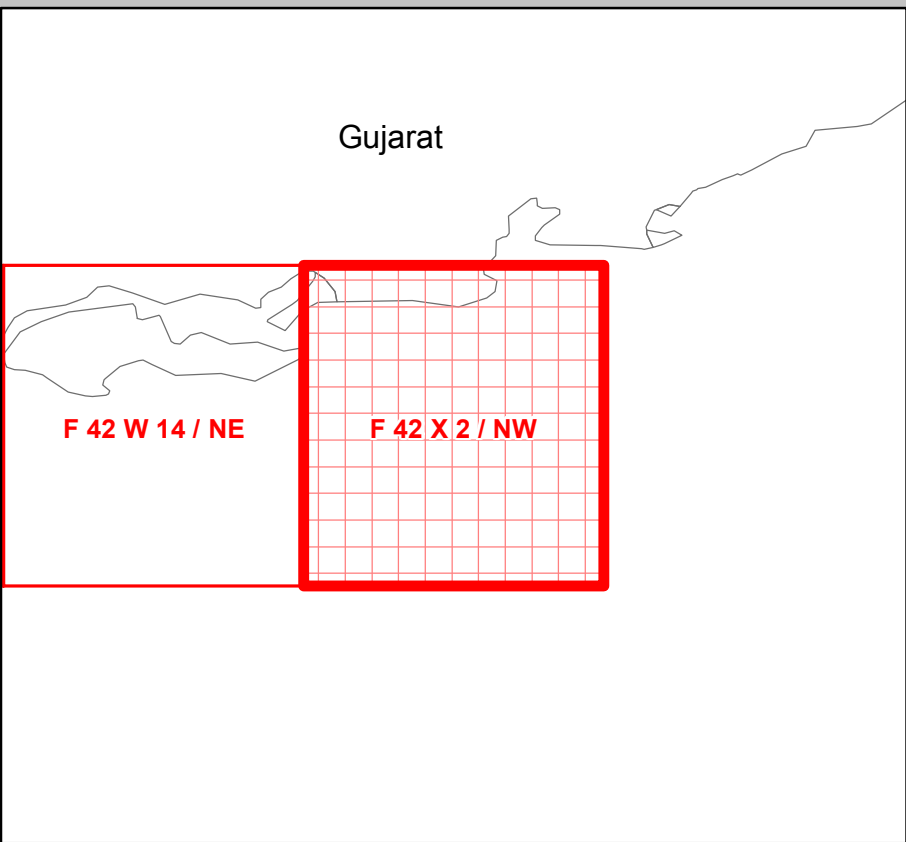
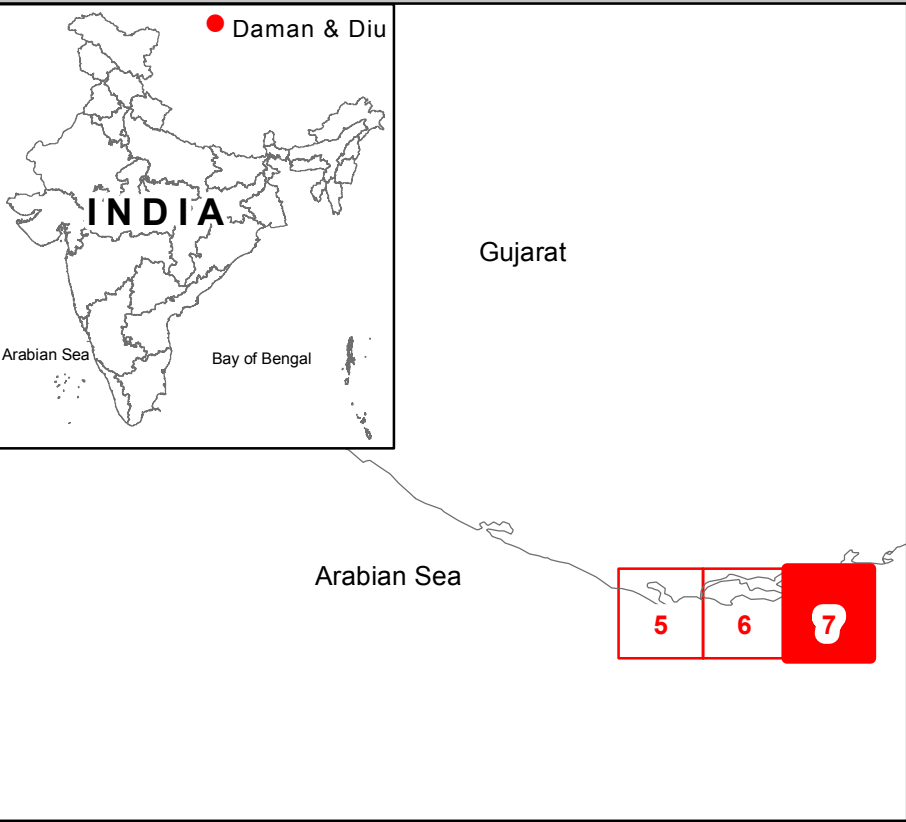
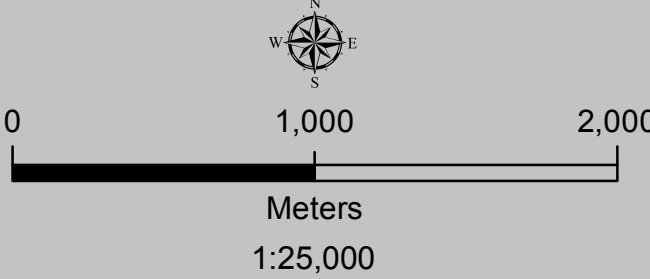
DRAFT COASTAL LAND USE MAP DAMAN AND DIU
DIU DISTRICT

Sheet No: F 42 X 2 / NW

Edition -1: June, 2022

Projection :- UTM Datum :- WGS 1984

Map No. : DD 07



Legend

- Lighthouse
- Fish Landing Centre
- Road
- Road (NH251)
- Bridge
- High Tide Line
- Low Tide Line
- CRZ Boundary
- Hazard Line
- Survey Plots
- Village Boundary
- Municipal/Other Urban Area
- State/Union Territory Boundary

LANDUSE CATEGORIES
ESAs

- Wild Life Protected Area (Fudam Bird Sanctuary)
- Sand Dune Beyond CRZ Boundary
- Sand Dune
- Archaeological and Heritage site
- Mangrove
- Salt Marsh
- Mudflat

Others

- Breakwater/etty
- Forest
- Agricultural Land
- Airport
- Aquaculture Pond
- Beach/Sand Patch
- Habitation/Settlement
- Open/Vacant Land
- Reclaimed Area
- Rock Exposure
- Rock Outcrop/Gullied Land
- Rocky Coast
- Salt Pan
- Tank/Pond/Lake
- River/Creek
- Intertidal Zone

DATA SOURCE

- I) National Centre for Sustainable Coastal Management
 - 1) HTL
 - 3) CRZ Categories and Lines
 - 4) Infrastructure facilities such as Lighthouse, Road, Breakwater or Jetty

- II) Survey of India
 - 1) Hazard Line

- III) Daman & Diu Administration
 - 1) Administrative Boundaries, 2) Infrastructure facilities such as Fish Landing Centre, Fish Breeding Area.

ABBREVIATIONS

- CRZ : Coastal Regulation Zone
- ESA : Ecologically Sensitive Area

Updated During 2019 - 2022

DRAFT COASTAL LANDUSE MAP PREPARED ALONG WITH CZMP
(AS PER CRZ NOTIFICATION 2019)

OFFICE SEAL

Prepared by



National Centre for Sustainable Coastal Management
(Ministry of Environment, Forest & Climate Change)
Chennai - 600 025



U.T. Administration of Daman and Diu
Daman & Diu Coastal Zone Management Authority