

c/144

Election Commission
Dadra & Nagar Haveli and Daman & Diu
F-Block, 1st Floor, M.S. Apartments
Kasturba Gandhi Marg
New Delhi - 110 001

NOTIFICATION

Dated the 12th June, 2020

No. 7-5/EC/DD/2019: Whereas, the last delimitation of wards of District Panchayat, Daman, in the UT of Dadra & Nagar Haveli and Daman & Diu was notified by the UT Administration of Daman & Diu vide Notification No.5/49/PRI/(DELI-DIST.PAN)/2014-15/115 dated 6th September, 2015;


And whereas section 55 (3) of the Daman and Diu Panchayats Regulation, 2012 states, that *'the seats in the District Panchayat shall be filled by persons chosen by direct election from the wards in such manner that the ratio between the population of each constituency and the number of seats allotted to it shall so far as practicable be the same throughout the District Panchayat area.'*

And whereas rule 3 (1) of the Daman & Diu Panchayats (Election Procedure) Rules, 2014, states that *subject to the provisions of section 12 & 55 of the Regulation, the Election Commission shall distribute the seats assigned to each Gram Panchayat, and District Panchayat to single member territorial wards and delimit them on the basis of the latest census figures, having regard to the following provisions, namely :-*

(a) *'all wards shall, as far as practicable, be geographically compact areas, and in delimiting them regard shall be had to physical features, existing boundaries of administrative units, facilities of communication and public convenience;*

And whereas the number of seats for the District Panchayat, Daman, have been determined by the Administrator, Dadra & Nagar Haveli and Daman & Diu vide Notification No. BDO/DMN/NEWGPS/WARDS/Part-2/27/2019/e-153905 dated 11.06.2020 increasing total number of seats from 12 to 16;

be




Contd...p/2-

Now, therefore, the Election Commission (UTs) draws the boundaries of wards of District Panchayat, Daman in exercise of powers under section 55 (3) of the Daman and Diu Panchayat Regulation, 2012, read with rule 3 (1) & (2) of the Daman and Diu Panchayats (Election Procedure) Rules, 2014, and hereby publishes its proposal for the delimitation of all wards of District Panchayat, Daman as specified in the Annex appended to this notification for inviting suggestions and objections in this regard by 25th June, 2020;

Any objection or suggestion thereto should be submitted to the under mentioned officers either personally or by other means between 10.00 a.m. and 4.00 p.m. on all working days not later than 25th June, 2020. All suggestions or objections received after this date and time will not be considered:-

- (i) The Secretary (PRI)/Director of Panchayat & Municipal Elections, UT Administration of Dadra & Nagar Haveli and Daman & Diu, Secretariat, Moti Daman
- (ii) The Joint Secretary (PRI)/Jt. Director of Panchayat & Municipal Elections, UT Administration of Dadra & Nagar Haveli and Daman & Diu, Secretariat, Moti Daman

Detailed maps showing the extent of each ward of District Panchayat, Daman, shall remain available for inspection free of charge for the same period from the date of publication of this notification in the offices of the aforesaid officers.



(Narendra Kumar)
Election Commissioner



1/12

[Notification No.7-5/EC/DD/2019 dated 12.06.2020]
DELIMITATION OF WARDS OF DISTRICT PANCHAYAT, DAMAN

Sr No.	Name of the Panchayat	No. of Ward	Name of Ward	Extent of Ward	Population of the Ward as per 2011 Census	Voters as per 2020
1	District Panchayat, Daman	01/16	Marwad	Boundary : North :- Kadaiya Group Gram Panchayat Ward No. 10 & 2 East :- Ward No. 6 of Marwad joining Dunetha and Kadaiya. South :- Municipality Area West :- Arabian Sea Extent of Ward : Ward Nos. 1, 2, 3, 4, 5, 7, 8, 9 & 10 of the Marwad Group Gram Panchayat.	8,268	3,425
2	District Panchayat, Daman	02/16	Kadaiya "A"	Boundary : North :- Kolak River and Arabian Sea East :- Bhimpore Group Gram Panchayat Ward No. 3 & 4. South :- Marwad Group Gram Panchayat Ward No. 5, 8, 9 & 10. West :- Arabian Sea. Extent of Ward : Ward Nos. 1, 2, 4, 5, 6, 7, 8, 9 & 10 of the Kadaiya Group Gram Panchayat.	11,899	3,229
3	District Panchayat, Daman	03/16	Kadaiya "B"	North :- Kadaiya Group Gram Panchayat Ward No 1 & 2 and Bhimpore Group Gram Panchayat Ward No. 6. East :- Gujarat State Border South :- Dunetha Group Gram Panchayat Ward No. 3 & 5. West :- Municipality Area Extent of Ward : Ward No. 6 of the Marwad Group Gram Panchayat. Ward No. 3 of Kadaiya Group Gram Panchayat. Ward Nos. 1 & 2 of Bhimpore Group Gram Panchayat. Ward Nos. 1, 2 & 4 of Dunetha Gram Panchayat.	10,787	4,313
4	District Panchayat, Daman	04/16	Bhimpore	Boundary : North :- Kolak River East :- Gujarat State South :- Ward No. 1 & 2 of Bhimpore Group Gram Panchayat. West :- Kadaiya Group Gram Panchayat Ward No. 4. Extent of Ward : Ward Nos. 3, 4, 5, 6, 7, & 8 of the Bhimpore Group Gram Panchayat.	9,764	3,849


26

c/141

5	District Panchayat, Daman	05/16	Dunetha	<p>North :- Ward No. 1 & 2 of Dunetha Group Gram Panchayat.</p> <p>East :- Gujarat State</p> <p>South :- Ward No. 1 & 8 of Varkund Gram Panchayat</p> <p>West :- Municipality Area / Airport</p> <p>Extent of Ward : Ward Nos. 3, 5, 6, 7, 8 & 9 of the Dunetha Group Gram Panchayat.</p>	8,372	4,247
6	District Panchayat, Daman	06/16	Varkund	<p>Boundary : North :- Ward No. 9 of Dunetha Group Gram Panchayat</p> <p>East :- Ward No. 6 & 8 of Varkund Gram Panchayat</p> <p>South :- Ward No. 1 of Kachigam Gram Panchayat</p> <p>West :- Damanganga River</p> <p>Extent of Ward : Ward Nos. 1, 2, 3, 4, 5 & 7 of the Varkund Gram Panchayat.</p>	4,147	2,690
7	District Panchayat, Daman	07/16	Antiawad	<p>Boundary : North :- Gujarat State</p> <p>East :- Gujarat State</p> <p>South :- Gujarat State</p> <p>West :- Ward No. 1 & 5 of Dabhel Gram Panchayat</p> <p>Extent of Ward : Ward Nos. 1, 2, 3, 4, 5, 6, 7, 8, 9 & 10 of the Antiawad Gram Panchayat.</p> <p>Ward No. 1 of Somnath Gram Panchayat.</p> <p>Ward No. 11 of Dabhel Gram Panchayat.</p> <p>Ward No. 4 of Ghelwad Gram Panchayat.</p>	16,270	2,508
8	District Panchayat, Daman	08/16	Dabhel	<p>Boundary : North :- Ward No. 4 of Ghelwad Gram Panchayat</p> <p>East :- Ward No. 10 of Antiawad Gram Panchayat</p> <p>South :- Ward Nos. 1, 3, 5, 9 of Antiawad Gram Panchayat</p> <p>West :- Ward No. 9 & 10 of Dabhel Gram Panchayat</p> <p>Extent of Ward : Ward Nos. 1, 2, 3, 4, 5, 6, 7 & 8 of the Dabhel Gram Panchayat.</p>	10,001	2,591
9	District Panchayat, Daman	09/16	Ghelwad	<p>Boundary : North :- Gujarat State</p> <p>East :- Ward No. 4 of Ghelwad Gram Panchayat.</p> <p>South :- Ward No. 2, 3, 4 & 10 of Dabhel Gram Panchayat.</p> <p>West :- Ward No. 8 & 14 of Somnath Gram Panchayat.</p> <p>Extent of Ward : Ward Nos. 1, 2, 3, 5, 6, 7, 8 & 9 of the Ghelwad Gram Panchayat.</p>	10,350	2,535

10	District Panchayat, Daman	10/16	Somnath - A	Boundary : North :- Ward No. 8, 11, 12 & 13 of Somnath Gram Panchayat East :- Ward Nos. 1&2 of Antiawad Gram Panchayat, Ward No. 1 of Somnath Gram Panchayat. South :- Ward No. 8 of Kachigam Gram Panchayat West :- Ward No. 1 & 4 of Kachigam Gram Panchayat Extent of Ward : Ward Nos. 2, 3, 4, 5, 6, 7, 9 & 10 of the Somnath Gram Panchayat. Ward Nos. 2 & 3 of Kachigam Gram Panchayat.	16,599	2,583
11	District Panchayat, Daman	11/16	Somnath - B	Boundary : North :- Gujarat State East :- Ward No. 5 & 6 of Ghelwad Gram Panchayat South :- Ward No. 9 & 10 of Somnath Gram Panchayat West :- Ward No. 1, 2 & 3 of Varkund Gram Panchayat Extent of Ward : Ward Nos. 8, 11, 12, 13 & 14 of the Somnath Gram Panchayat. Ward Nos. 6 & 8 of Varkund Gram Panchayat. Ward Nos. 9 & 10 of Dabhel Gram Panchayat.	10,138	2,400
12	District Panchayat, Daman	12/16	Kachigam	Boundary : North :- Ward No. 7 of Varkund Gram Panchayat East :- Gujarat State South :- Gujarat State / Damanganga River West :- Damanganga River Extent of Ward : Ward Nos. 1, 4, 5, 6, 7 & 8 of Kachigam Gram Panchayat.	13,815	2,567
13	District Panchayat, Daman	13/16	Patlara	Boundary : North :- Municipality Area / Damanganga River East :- Damanganga River South :- Ward 6, 7 & 8 of Magarwada Gram Panchayat West :- Ward. 6 & 7 of Damanwada Group Gram Panchayat Extent of Ward : Ward Nos. 1, 2, 3, 4, 5, 6, 7 & 8 of Patlara Gram Panchayat.	4,425	3,692

14	District Panchayat, Daman	14/16	Magarwada	Boundary : East :- Damanganga River South :- Gujarat State West :- Ward No. 8 of Damanwada Group Gram Panchayat and Ward No. 1 of Pariyari Group Gram Panchayat Extent of Ward : Ward Nos. 1, 2, 3, 4, 5, 6, 7 & 8 of Magarwada Group Gram Panchayat.	4,564	3,552
15	District Panchayat, Daman	15/16	Damanwada	Boundary : North :- Municipality Area East :- Ward No. 3, 4 & 7 of Patlara Gram Panchayat / Ward No. 8 of Magarwada Group Gram Panchayat South :- Ward No. 1, 2, 6 & 3 of Pariyari Group Gram Panchayat West :- Arabian Sea Extent of Ward : Ward Nos. 1, 2, 3, 4, 5, 6, 7 & 8 of Damanwada Group Gram Panchayat.	3,644	2,970
16	District Panchayat, Daman	16/16	Pariyari	Boundary : North :- Ward No. 1, 2 & 8 of Damanwada Group Gram Panchayat East :- Ward No. 4 & 5 of Magarwada Group Gram Panchayat South :- Gujarat State West :- Arabian Sea Extent of Ward : Ward Nos. 1, 2, 3, 4, 5, 6, 7 & 8 of Pariyari Group Gram Panchayat.	3,848	3,252
TOTAL		16			1,46,891	50,403


 (Narendra Kumar)
 Election Commissioner

be