

MINUTES OF THE MEETING OF DAMAN & DIU COASTAL ZONE MANAGEMENT AUTHORITY HELD ON 29.04.2022 AT 11.00 AM AT CONFERENCE HALL, VIDHYUT BHAVAN, KACHIGAM .

The Daman & Diu Coastal Zone Management Authority held its meeting on 29.04.2022 at the Conference Hall under the Chairmanship of Dr. A. K Singh, Chairman, DDCZMA at 11.00 am. The outstation members attended the meeting online through videoconferencing.

The following members/representatives/ invitees of Daman & Diu Coastal Zone Management Authority (DDCZMA) attended the said meeting.

1. Dr A. K. Singh IAS, Secretary (Environment & Forests), DNH & DD/Chairman, DDCZMA, Daman.
2. Shri Gaurav Singh Rajawat, IAS, Finance Secretary, Dadra & Nagar Haveli and Daman & Diu, The Member Secretary, DDCZMA
3. Ms.Tapasya Raghav, IAS, Collector, Daman Member, DDCZMA
4. Shri Fwvrman Brahma, IAS , Collector, Diu, Member, DDCZMA (through Video Conferencing)
5. Mr. Mohit Mishra, Dy. Collector/Chief Town and Country Planner, Daman, Member, DDCZMA
6. Shri Pranjal J Hazarika, Joint Secretary & Director, Fisheries, DNH & DD, Member, DDCZMA
7. Dr. Manik Mahapatra, National Centre for Sustainable Coastal Management (NCSCM), Koodal Building, Anna University Campus, Chennai -600025/ Member, DDCZMA.(through Video Conferencing)
8. Shri Ratheesh Ramakrishnan, Sci./Engr. SE,GSD/GHCAG, Representating the Director Space Application Centre, ISRO, Jodhpur Tekra, Ambawadi Vistar, Ahmedabad, Gujarat /Member, DDCZMA, Daman (through Video Conferencing)
9. Shri. Arun Gupta, Director, Tourism, DNH & DD
10. Shri M. D. Gohil, I/c Executive Engineer, WD-I, Public Works Department, Daman.



Leave of absence is noted /permitted in respect of Representative of Mangrove Society of India, Oceanic Coop Hsg. Society, 500/1/A9, Nr. GMC, Bambolim, Goa -403202/ Member, DDCZMA, Daman.

At the outset, the Member Secretary welcomed the chairman and all members and with the permission of the chair proceeded with the meeting. The new agenda were discussed and deliberated as under;

AGENDA ITEM NO. 1 : PREPARATION OF COASTAL ZONE MANAGEMENT PLAN (CZMP) FOR DAMAN & DIU TO BE PREPARED AS PER CRZ NOTIFICATION NO. GSR-37(E) DATED 18/01/2019

The Director, NCSCM on 8.2.2021 submitted the pre draft Coastal Zone Management Plans (CZMPs) of Diu and Daman as per CRZ Notification, 2019 and asked for data required for finalization of CZMP namely 1) Population density data and census village boundary as per census 2011 required for CRZ IIIA and CRZ IIIB Classification for the villages of Daman and Diu, 2) Eco-tourism plans and temporary tourism facilities along the beaches such as shacks, toilets or washrooms, change rooms, etc, if any, and 3) Existing authorized developments/structures on the seaward side and features like cyclone shelters, rain shelters, helipads and other infrastructure including road network for the purpose of rescue and relief operations during cyclones, storms, tsunami and the like.

NCSCM, Chennai has also asked for any updation on the data/information which have been used for preparation of CZMP namely 1) National Highways and State Highways in coastal areas, 2) Notified ports and port limit boundaries, 3) Fishing village boundaries, fish breeding areas, fish landing centres, fish drying areas, fishing zones in the water bodies, etc., 4) Infrastructure facilities such as roads, jetty, port, fish landing centres, harbour, lighthouses, blue flag area, tourism potential area, etc. to be provided to NCSCM and 5) Copies of Govt. notifications of new Municipalities, if any. It was informed that the inputs so received on the above areas from the line department have been sent to NCSCM, Chennai for incorporation.

The Director, NCSCM confirmed that all of the required documents and data had been received. The documents that the NCSCM had received needed to be updated to meet their




requirements. The same has been redigitized and is now being examined for use. This redigitized data have been incorporated in the map which will be submitted to the Administration by NCSCM shortly so that they can authenticate same. After that the map may be placed in the public domain for public comment for 30 days. DDCZMA has agreed to the same and requested NCSCM to submit the draft map after incorporation of all details at the earliest.

The Director, NCSCM on 28.09.2021 submitted the pre draft Coastal Zone Management Plans (CZMPs) of Daman and Diu as per CRZ Notification, 2019. The pre-drafts were scrutinized and it was observed it did not correspond to the ground structure or land use. The issues were listed out and reported to NCSCM, Chennai. The agency then submitted a clarification letter dated 23/02/2022 requesting the following information;

- Maps of the existing villages and the certified maps of the new urban areas that have been declared as towns as per Census of India, 2011 for demarcating new CRZ-II area.
- Updated cadastral maps (in shapefile format) with correct Survey Numbers, Grid No, Village Name, and Latitude/Longitude (approximately) for the CZMP.
- Existing Authorized development/structures on the Seaward side.

Accordingly, the above mentioned inputs have been received from the line department and submitted to NCSCM, Chennai dated 28/04/2022 for incorporation and further necessary action. The representative from NCSCM, Chennai confirmed that all of the required documents and data have been received.

The DDCZMA has requested NCSCM, Chennai to submit the draft map after incorporation of all the details at the earliest.

A handwritten signature in black ink, appearing to be 'S. M. S.', located at the bottom right of the page.

AGENDA ITEM NO. 2


PROPOSAL FOR CRZ CLEARANCE FOR “CONSTRUCTION OF PROTECTION WALL WITH JAMPORE GHAT FOR EXTENSION OF JAMPORE SEA FRONT UP TO VARLIWAD SCHOOL AT JAMPORE” FROM DIRECTOR (TOURISM), DNH & DD (FILE NO. PCC/DDCZMA/DAMAN-60/2021-2022) (FTS: 133020)

The Director, Tourism, DNH & DD presented the details of the project which includes construction of Diaphragm Wall with Ghat, Road, Walkway, paved parking, playground, Landscape & drainage, Toilet blocks, kiosks and water feature works (Musical Fountain) etc. from Jampore Sea front upto Varliwad School at Jampore, Moti Daman. The project covers a total of 7.65 Hectares with significant structures open to Sky Facilities.

All the documents were submitted by the project proponent as per the checklist of CRZ Notification 2011 except Comprehensive EIA with cumulative studies for projects in the stretches classified as low and medium eroding by MoEF based on scientific studies and in consultation with the State Governments and Union territory Administration.

The proposal has been taken up in the District Level Committee, Daman in its meeting held on 30.03.2022 and the committee after detailed discussion unanimously decided to recommend the project proposal to DDCZMA for granting CRZ clearance.

The project proponent gave a detailed presentation stating that the proposal is an area development project and the total area is 7.65 Ha out of which 1.592 Ha is Forest land and 6.058 Ha is a Non Forest land. During presentation, the Satellite images of the project, water requirement details, construction materials, Manpower requirement, details of tree felling, estimated project cost, water & wastewater management and other waste management details were provided. The proposed project falls under CRZ- IA (19653.86 Sq.m), CRZ- IB (17475.01 Sq.m), CRZ III –NDZ (39359.52 Sq.m) and Outside CRZ (11.61 Sq.m). Area statement of the proposal is as under;



Project Component	Type	No of units	Total Area (Sq.m)
Open to Sky Facilities	Ghat	1	2821.25
	Walk way	1	9758.40
	Road	1	21504.00
	Diaphragm Wall	1	1138.20
	Stromwater Drainage	1	2150.40
	Paved Parking	1	8192.00
	Musical Fountain	3	389.74
	Septic tank	2	52.06
	Under ground water tank	2	158.08
	Landscape + Playground area	-	29262.91
	Building	Kiosks	68
Toilet Blocks		2	390.36
Grand Total			76500.00

Dr. Manik Mahapatra confirmed whether the map is prepared by NCSCM, Chennai or by another agency to which the proponent stated that the CRZ map of the project is prepared by Institute of Remote Sensing Anna University, Chennai. Concern about mangroves was also raised and it was confirmed that this doesn't fit within the project's scope.

Shri Ratheesh Ramiskrishnan asked about the land use of the region falling in CRZ- IA and CRZ IB and it was stated by the proponent that the said area is Reserved Forest Area. The same has been mentioned in the Conceptual Plan & EIA Report as well.

Dr. Manik Mahapatra further inquired about the activities planned in CRZ IB as well as the area where Toilet Blocks and kiosks will be built. The Chairman, DDCZMA then stated that only protection wall for shore will be constructed in CRZ IB while the toilet block and kiosks will be built in CRZ IA. Further it was stated that there are no Tourist amenities in the region and as the beach is slightly wider in that stretch thus these construction will be carried out in the same with adequate protection.




The Chairman, DDCZMA further mentioned the project is an extension of project that has already been completed from Fort to Jampore Ghat and has already obtained clearance. Similarly on the other side of Daman Ganga River, a project is already under execution and will be completed in soon. This project is simply an extension of the Jampore Ghat to Varliwad School. Furthermore it was stated that this project will help in shore protection as well as in preserving and sustenance of communities which are located on coastal area from rising sea water levels This project will boost Moti Daman's tourism potential, as formerly all tourism was concentrated in the Nani Daman area around Devka Garden. This is an important project that will help in providing livelihood to the communities.

The Daman and Diu Coastal Zone Management Authority in principle approves the proposal for the "Construction of Protection Wall with Jampore Ghat for Extension of Jampore Sea Front up to Varliwad School at Jampore"

As there were no other items for discussion, the meeting ended with vote of thanks to the Chair.

This is issued with the approval of the Chairman, Coastal Zone Management Authority, Daman & Diu, Daman vide diary No. 198038 Dated 25/03/2019


(Gaurav Singh Rajawat)
Member Secretary
Daman and Diu Coastal Zone Management
Authority
Daman

No. PCC/DDCZMA/Meetings (Part-I)/2019-20/ 72
To,
All Concerned.

Dated: - 05/05/2022

Copy to;
The State Informatics Office, NIC, Daman with a request to upload the same on the Administration of DNH & DD website on Coastal Zone Management Authority portal.